






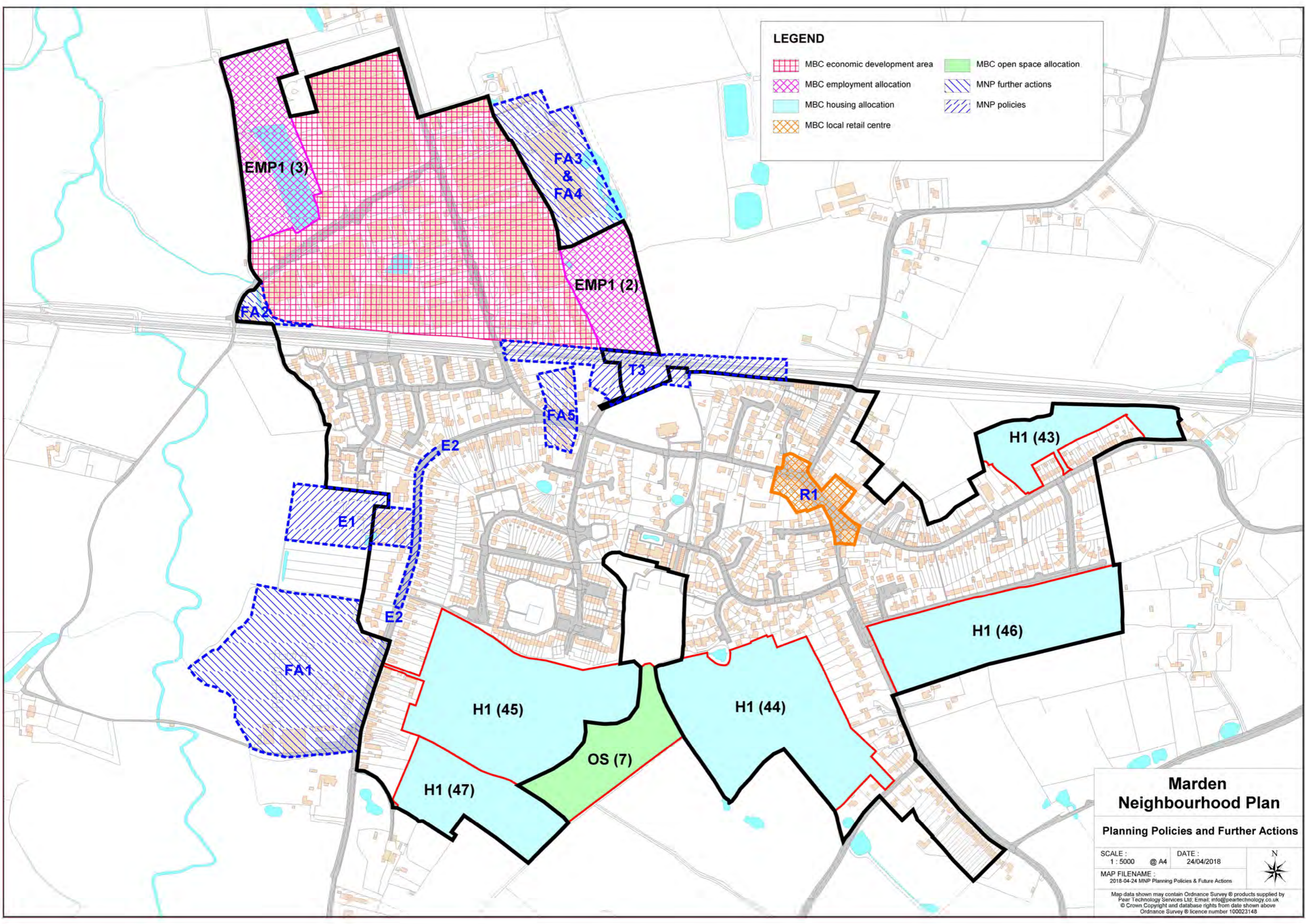


**LEGEND**

	MBC economic development area		MBC open space allocation
	MBC employment allocation		MNP further actions
	MBC housing allocation		MNP policies
	MBC local retail centre		



**Marden  
Neighbourhood Plan**

**Planning Policies and Further Actions**

SCALE : 1 : 5000	@ A4	DATE : 24/04/2018	N 
MAP FILENAME : 2018-04-24 MNP Planning Policies & Future Actions			
<small>Map data shown may contain Ordnance Survey © products supplied by Peer Technology Services Ltd; Email: info@peartechology.co.uk © Crown Copyright and database rights from date shown above Ordnance Survey © licence number 100023148</small>			