




MAP 1A: Suggested Boundary Alterations

-  Existing Boundary
-  Suggested Extension
-  Suggested Exclusion

