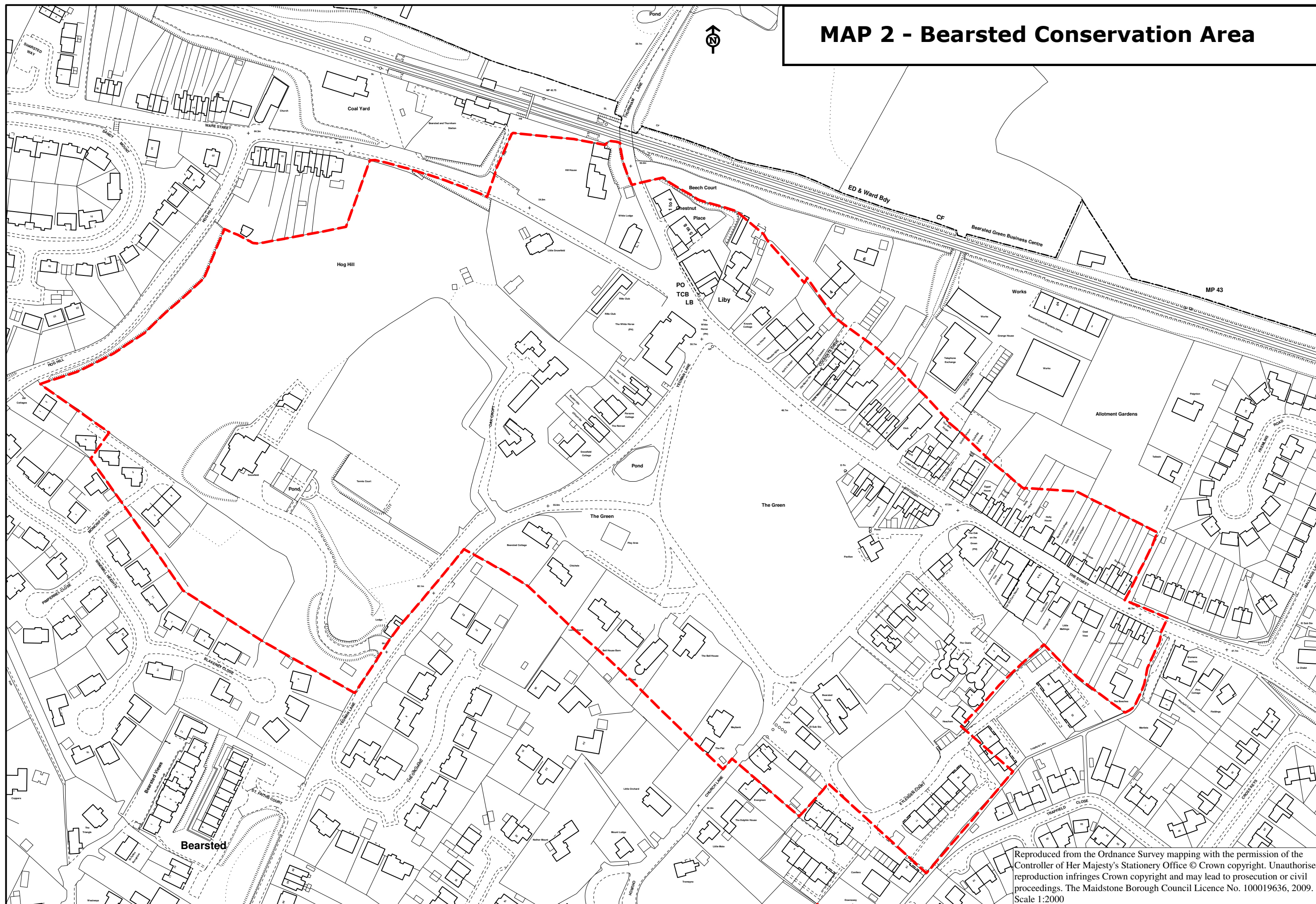


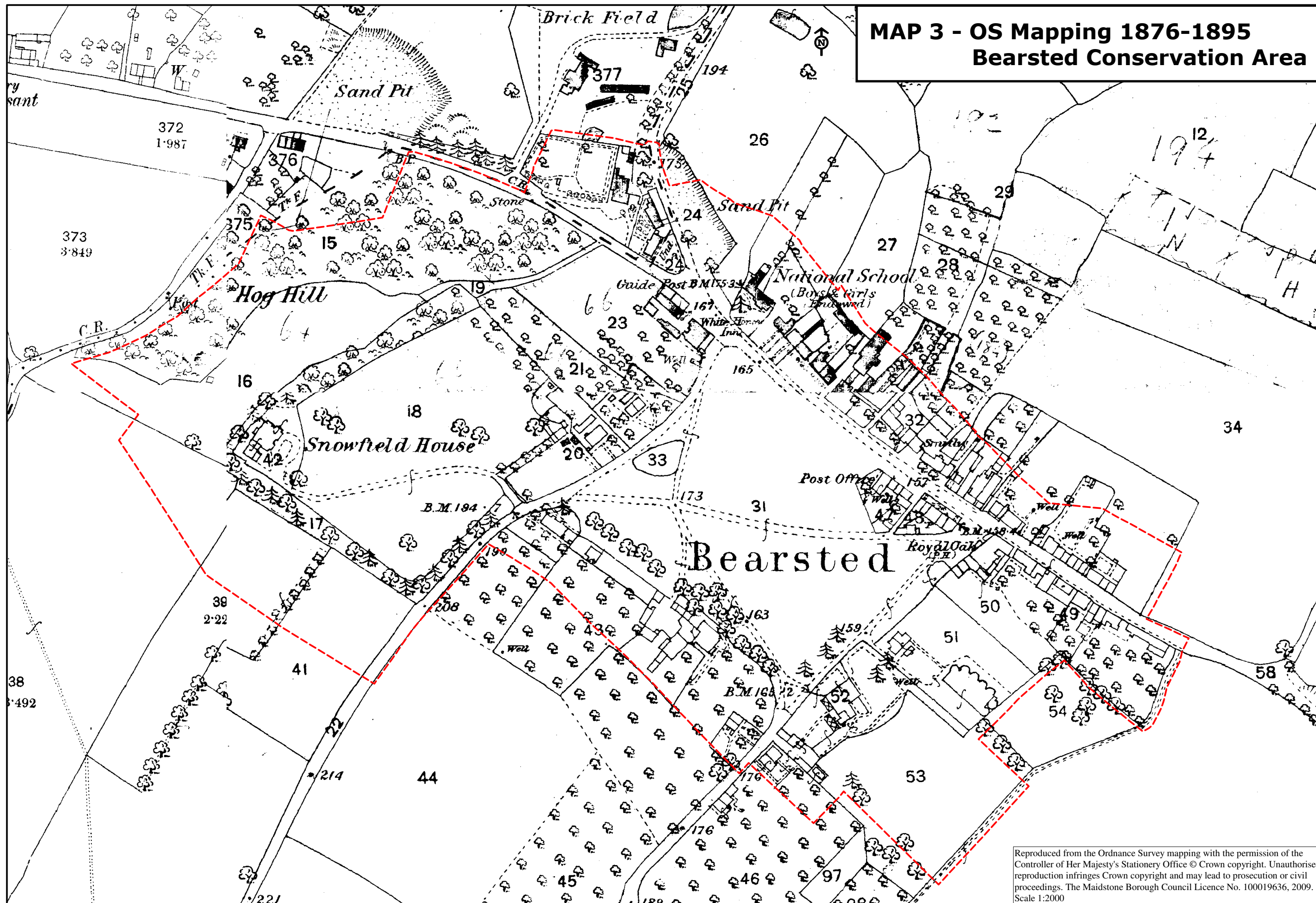
MAP 1 - Aerial photograph Bearsted and Bearsted Holy Cross Conservation Areas

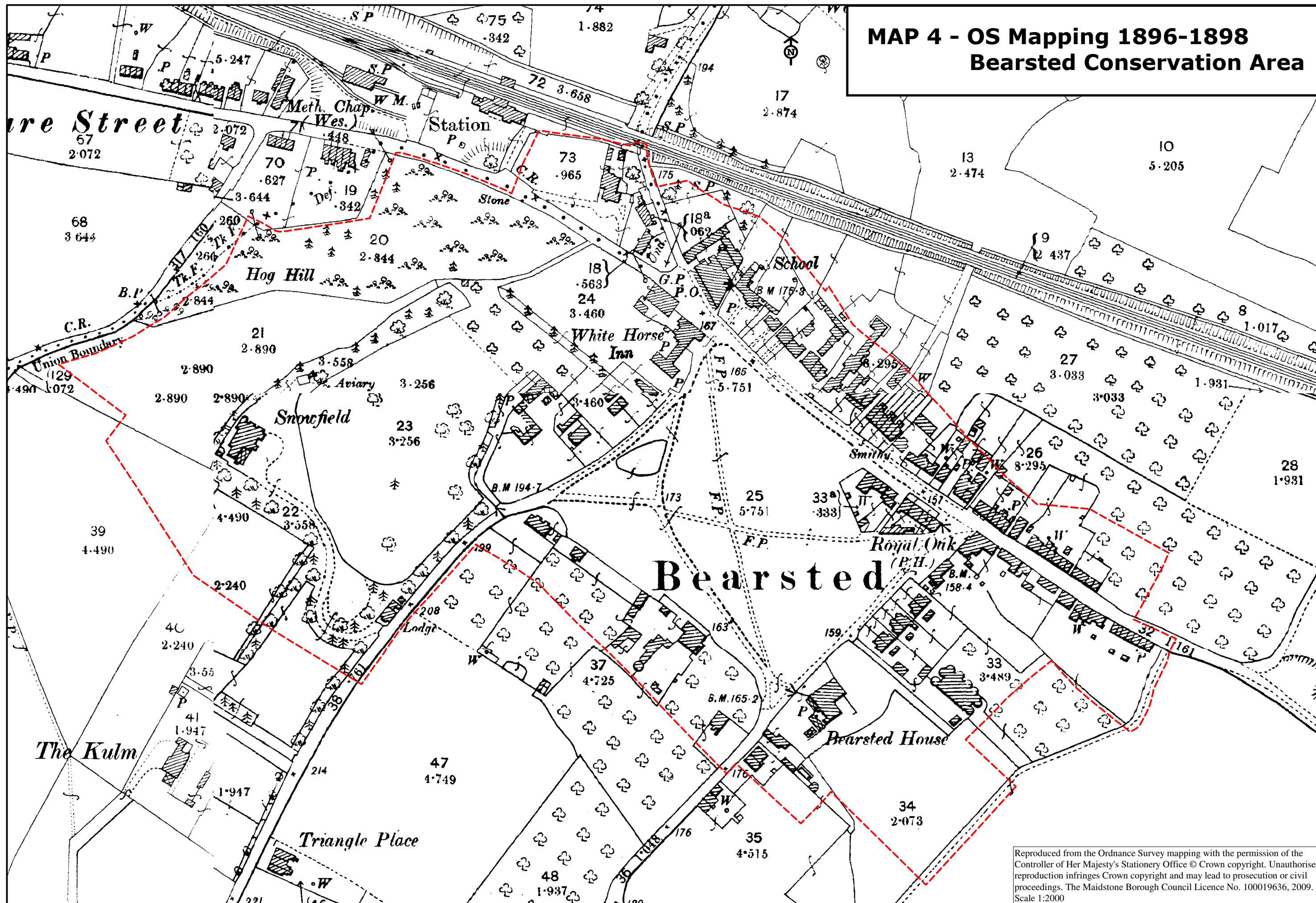


Above: Bearsted Conservation Area

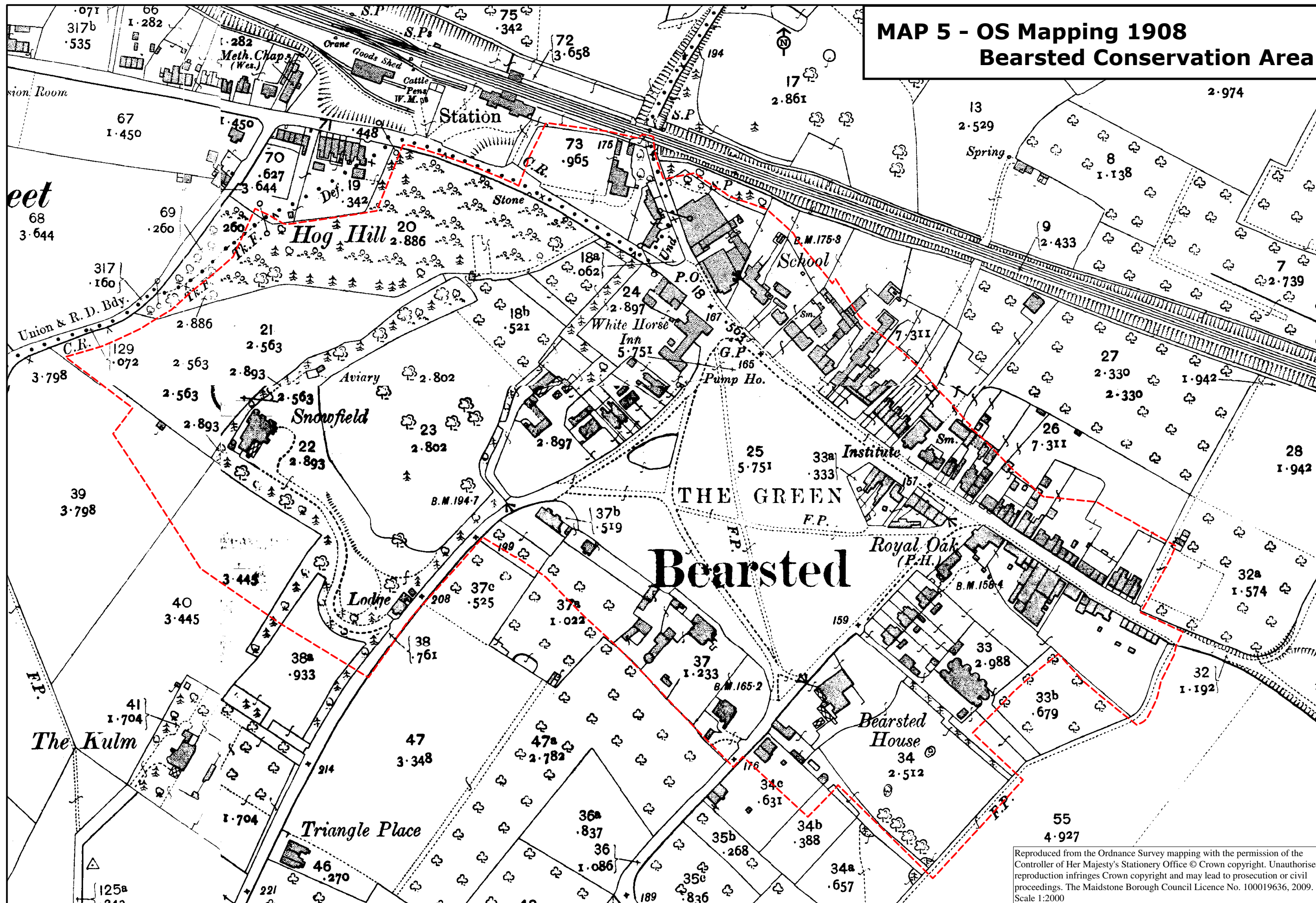
Below: Bearsted Holy Cross Conservation Area



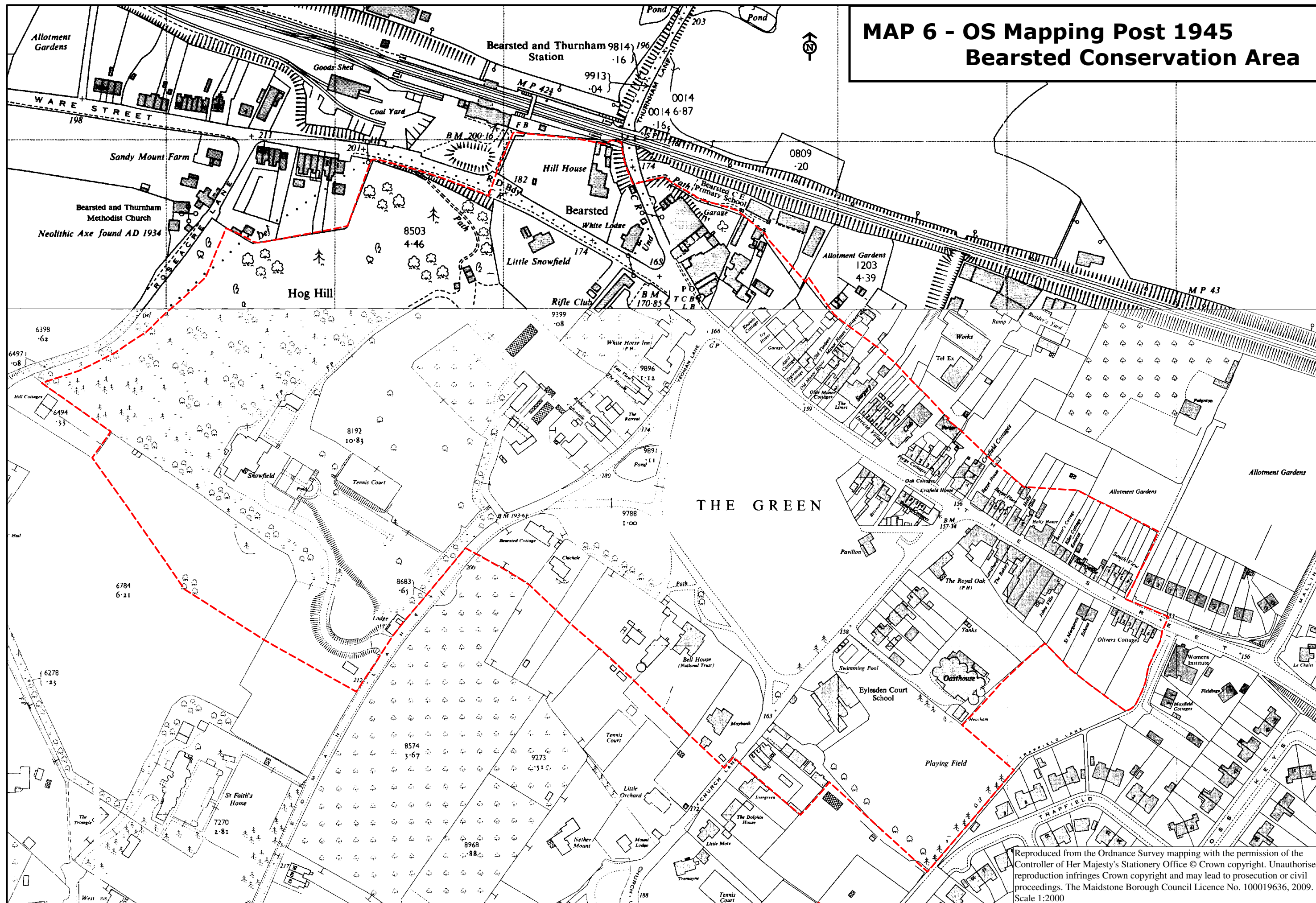




Reproduced from the Ordnance Survey mapping with the permission of the Controller of Her Majesty's Stationery Office © Crown copyright. Unauthorised reproduction infringes Crown copyright and may lead to prosecution or civil proceedings. The Maidstone Borough Council Licence No. 100019636, 2009. Scale 1:2000



Reproduced from the Ordnance Survey mapping with the permission of the Controller of Her Majesty's Stationery Office © Crown copyright. Unauthorised reproduction infringes Crown copyright and may lead to prosecution or civil proceedings. The Maidstone Borough Council Licence No. 100019636, 2009. Scale 1:2000

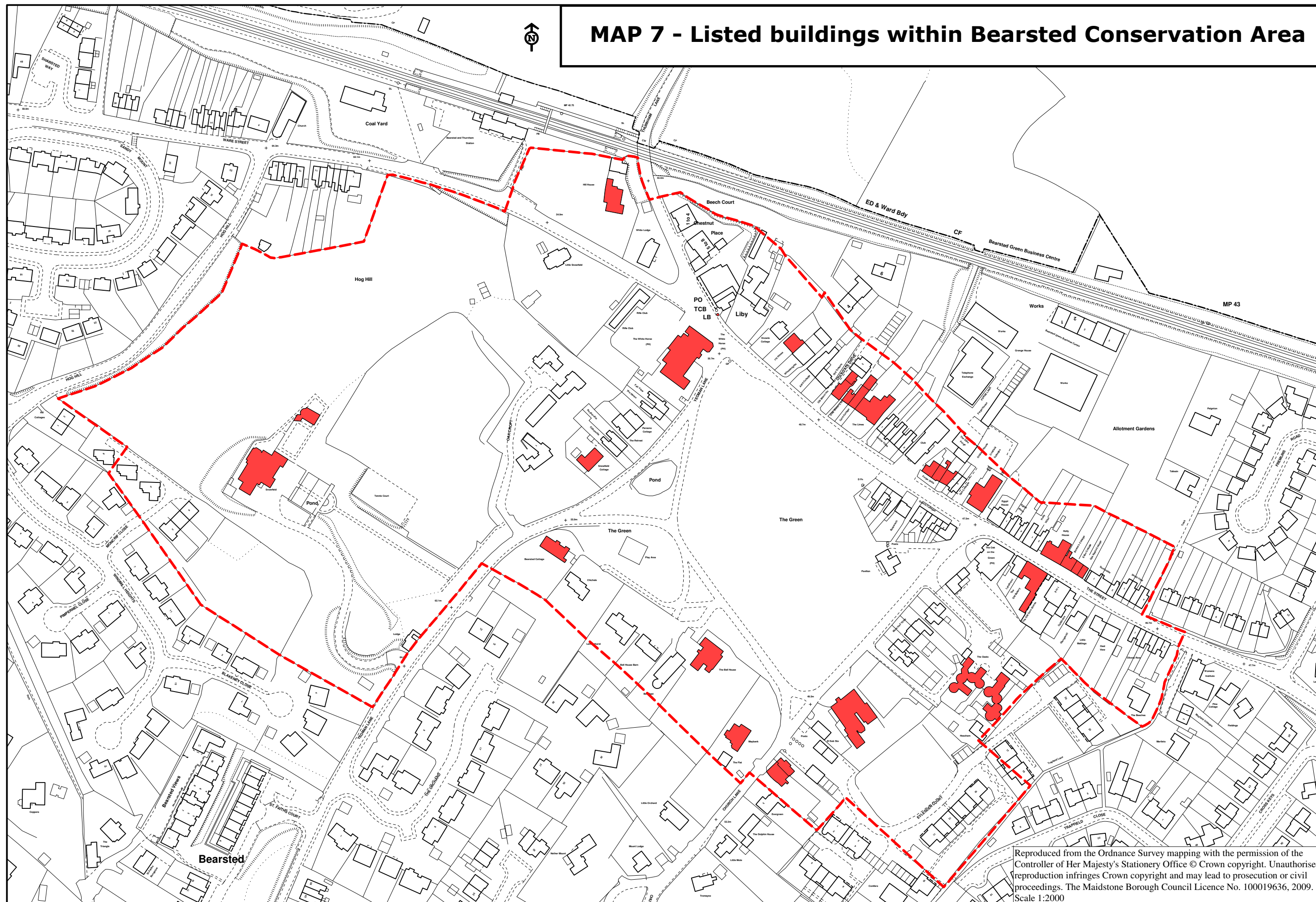


MAP 6 - OS Mapping Post 1945
Bearsted Conservation Area

Reproduced from the Ordnance Survey mapping with the permission of the Controller of Her Majesty's Stationery Office © Crown copyright. Unauthorised reproduction infringes Crown copyright and may lead to prosecution or civil proceedings. The Maidstone Borough Council Licence No. 100019636, 2009. Scale 1:2000



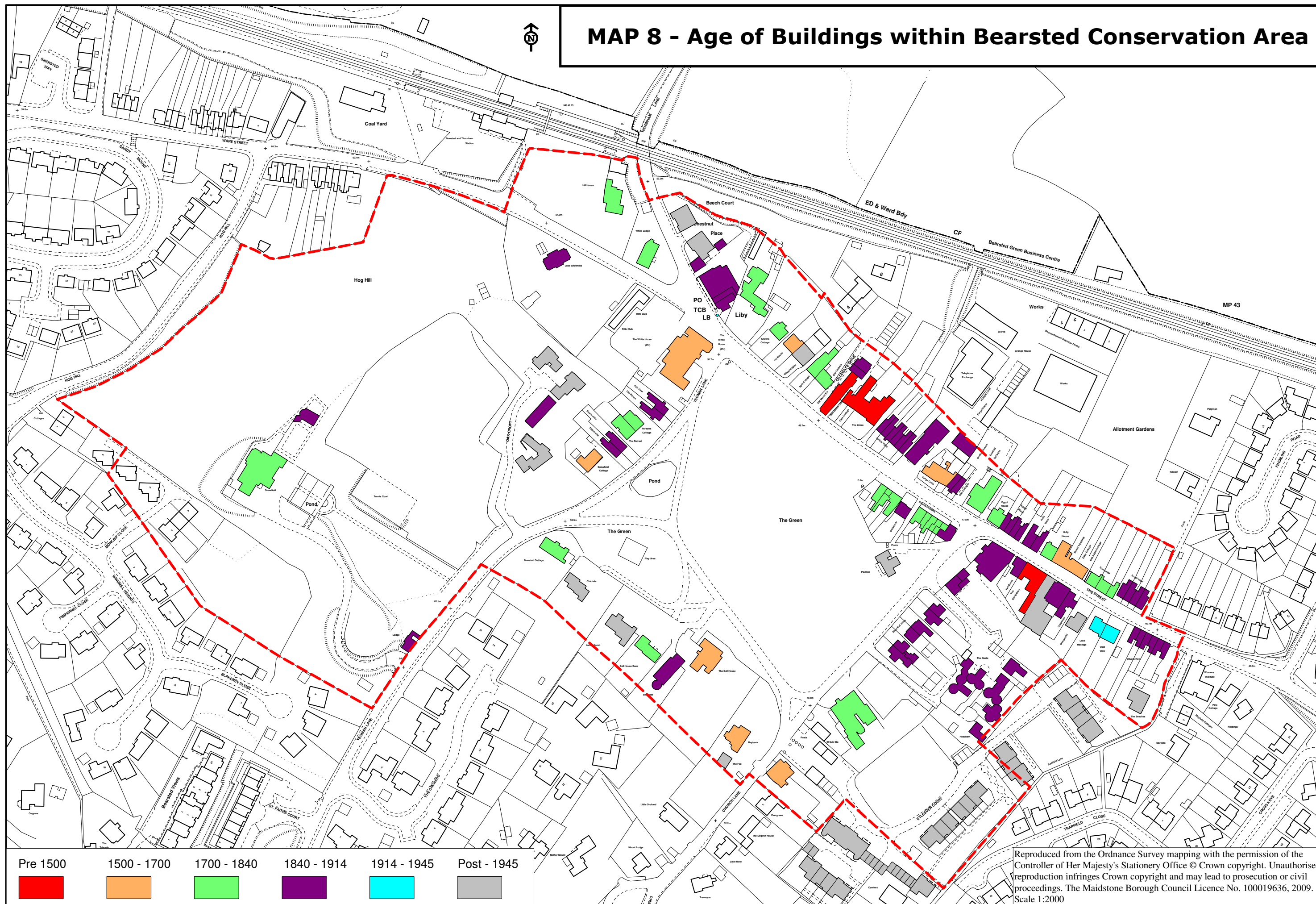
MAP 7 - Listed buildings within Bearsted Conservation Area

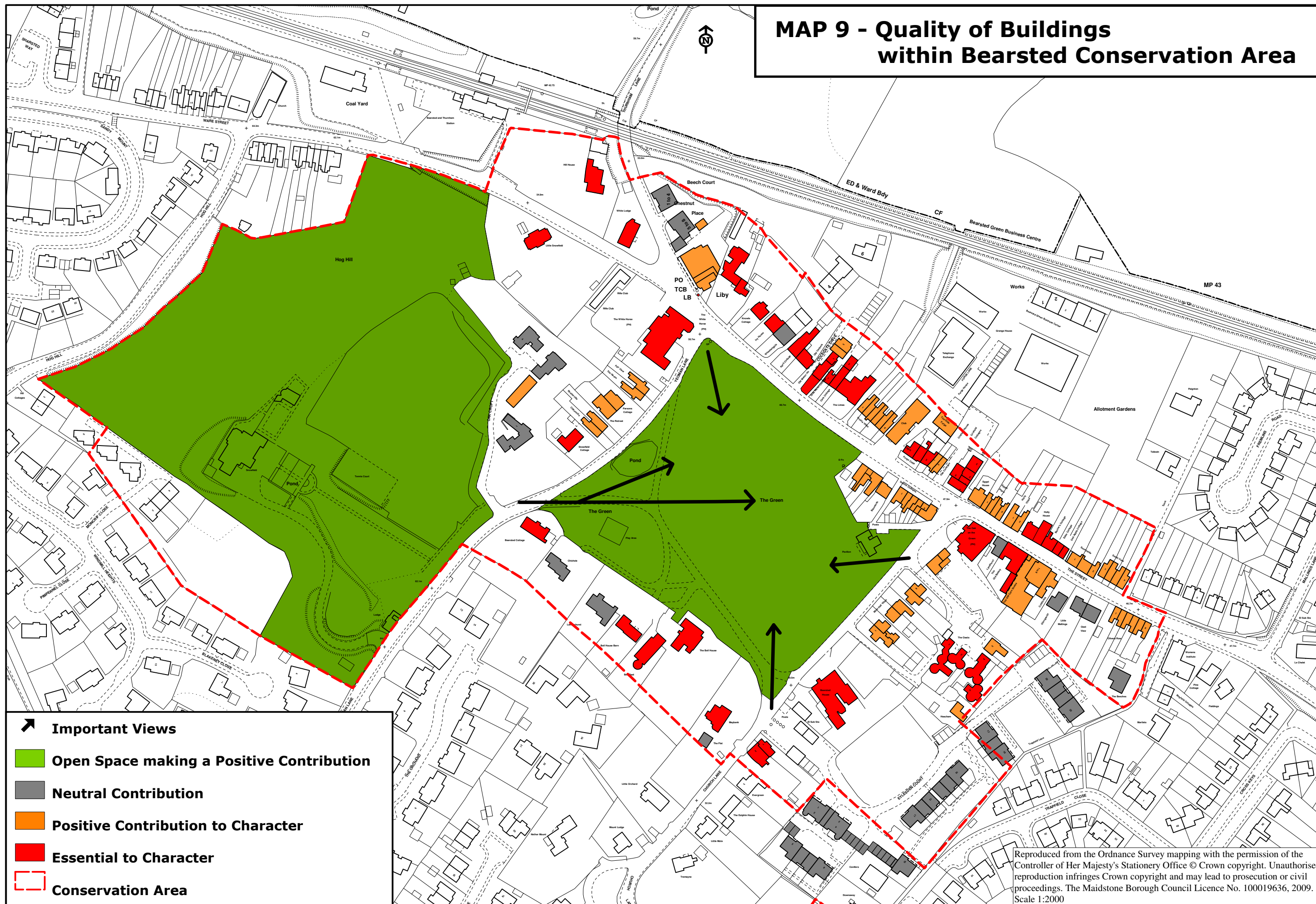


Reproduced from the Ordnance Survey mapping with the permission of the Controller of Her Majesty's Stationery Office © Crown copyright. Unauthorised reproduction infringes Crown copyright and may lead to prosecution or civil proceedings. The Maidstone Borough Council Licence No. 100019636, 2009. Scale 1:2000

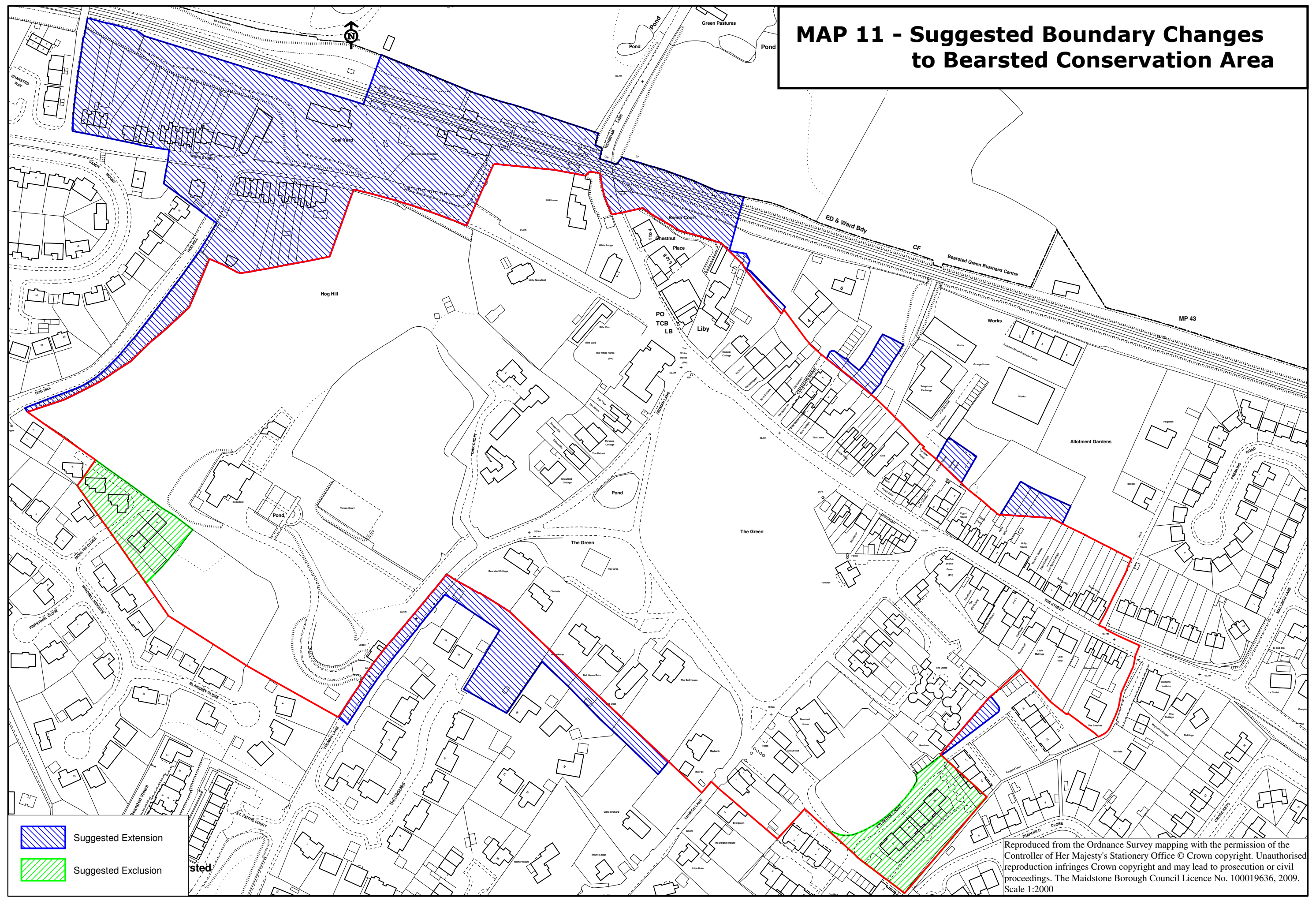


MAP 8 - Age of Buildings within Bearsted Conservation Area



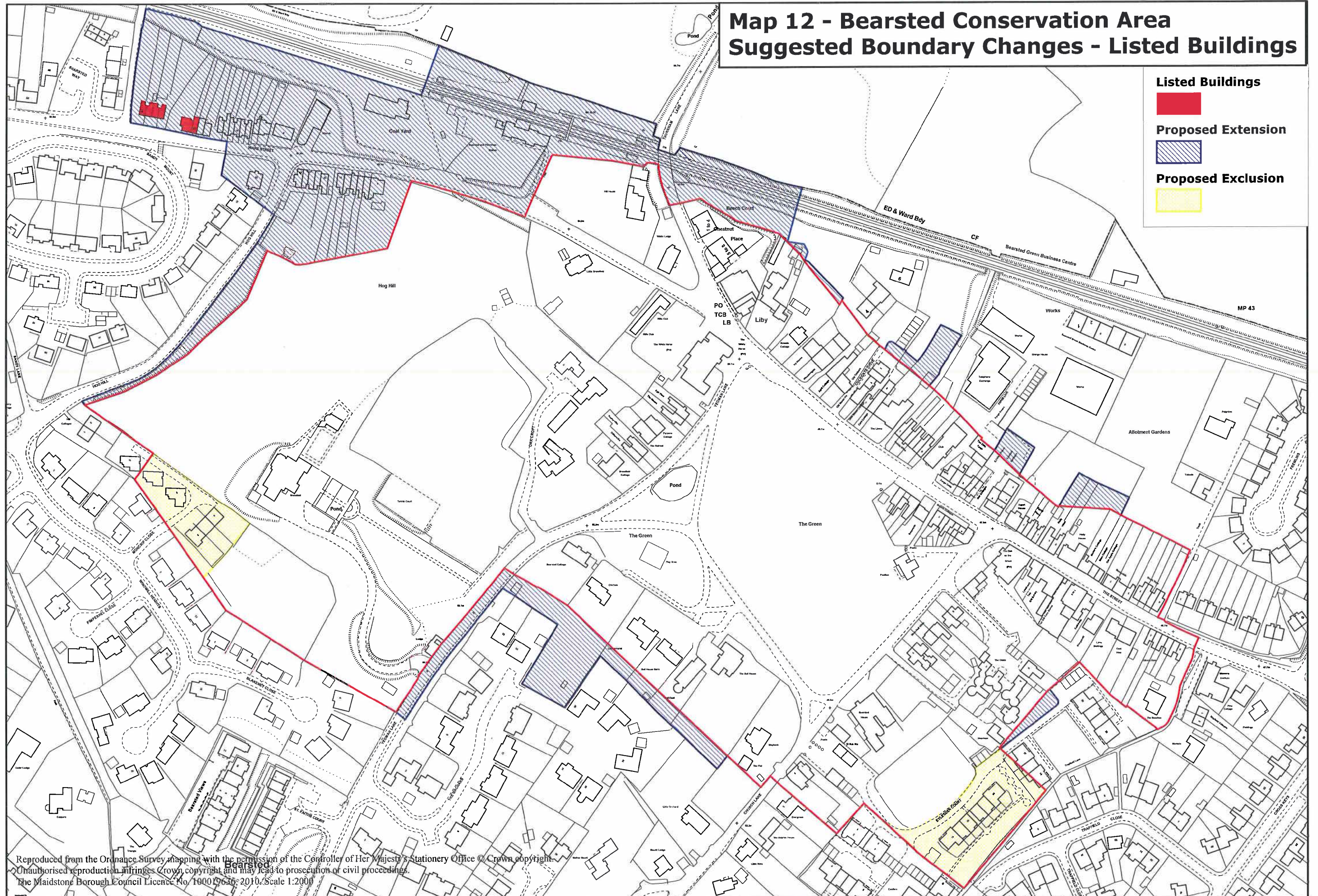


MAP 11 - Suggested Boundary Changes to Bearsted Conservation Area



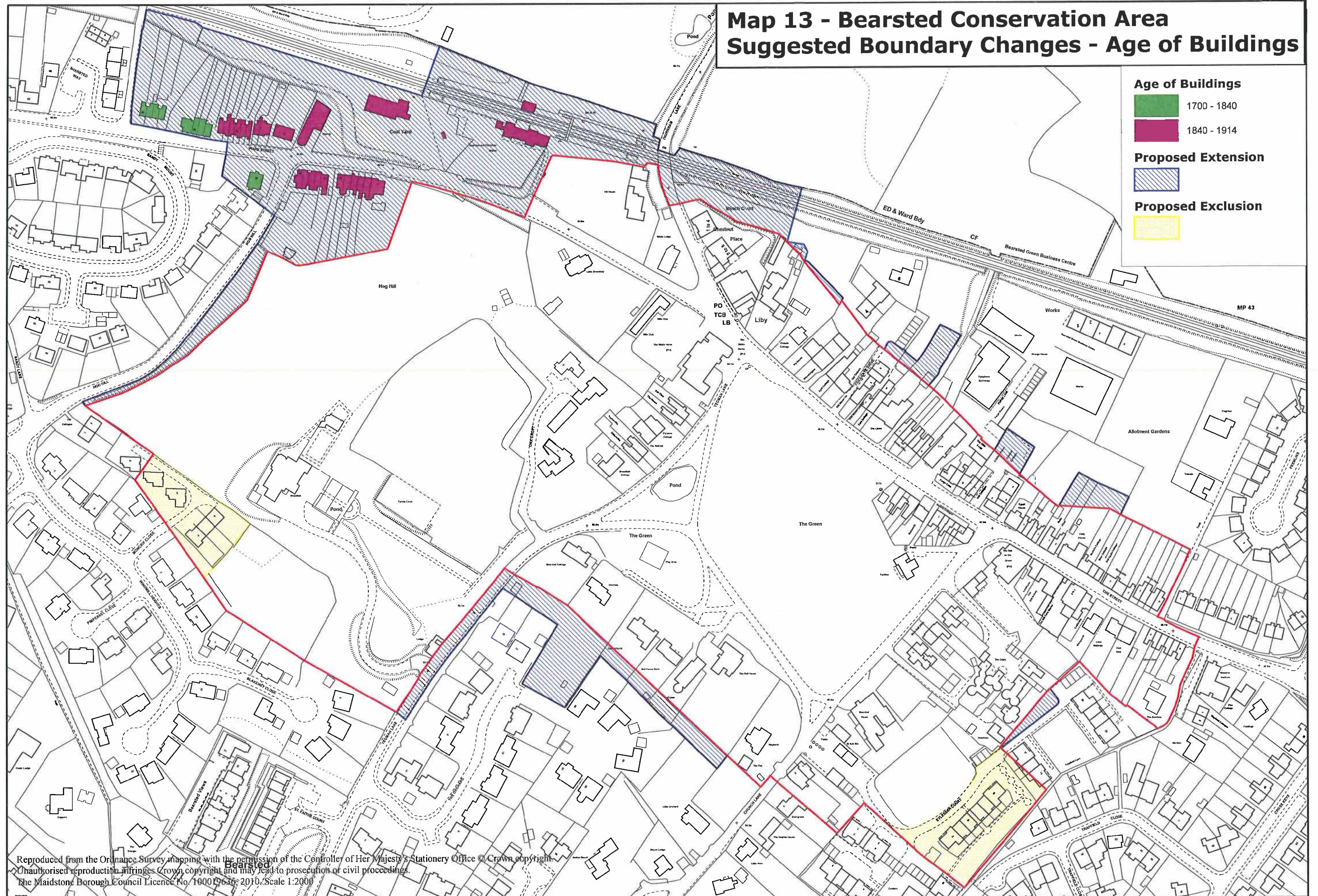
Reproduced from the Ordnance Survey mapping with the permission of the Controller of Her Majesty's Stationery Office © Crown copyright. Unauthorised reproduction infringes Crown copyright and may lead to prosecution or civil proceedings. The Maidstone Borough Council Licence No. 100019636, 2009. Scale 1:2000

Map 12 - Bearsted Conservation Area Suggested Boundary Changes - Listed Buildings



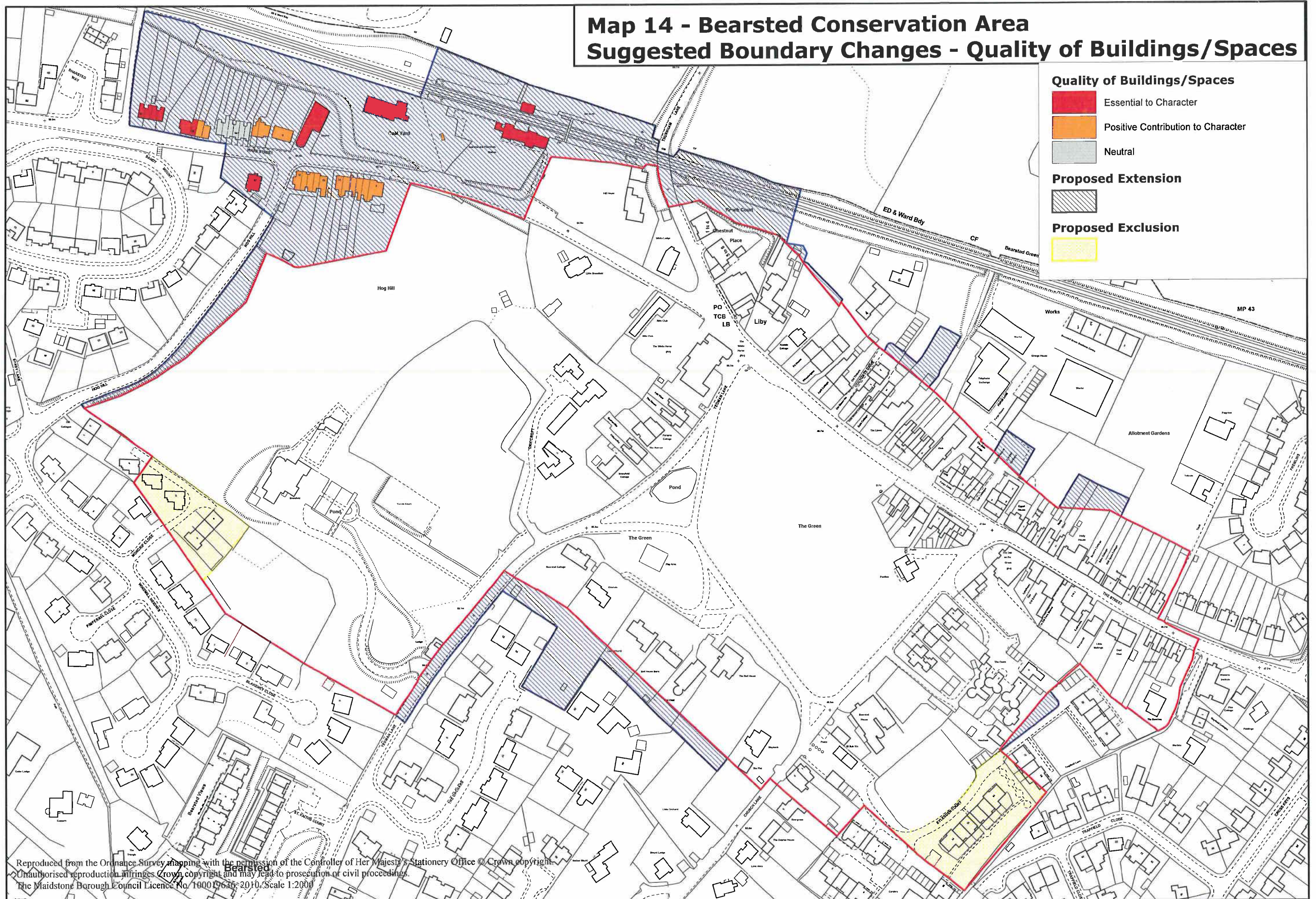
Reproduced from the Ordnance Survey mapping with the permission of the Controller of Her Majesty's Stationery Office © Crown copyright.
Unauthorised reproduction infringes Crown copyright and may lead to prosecution or civil proceedings.
The Maidstone Borough Council Licence No. 100019636, 2010, Scale 1:2000

Map 13 - Bearsted Conservation Area
Suggested Boundary Changes - Age of Buildings



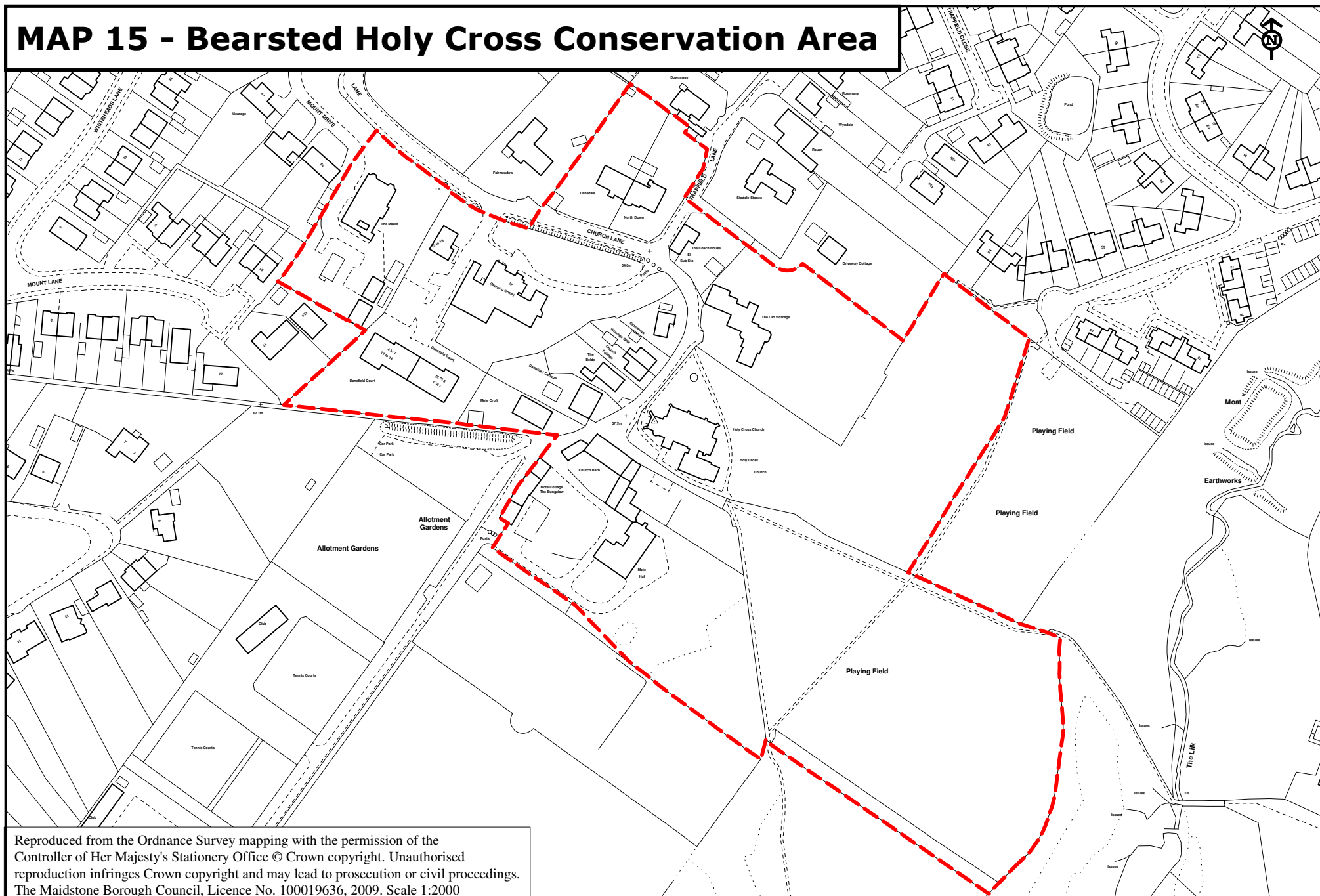
Reproduced from the Ordnance Survey mapping with the permission of the Controller of Her Majesty's Stationery Office © Crown copyright
Unauthorised reproduction infringes Crown copyright and may lead to prosecution or civil proceedings.
The Maidstone Borough Council Licence No. 100019636 2010. Scale 1:2000

Map 14 - Bearsted Conservation Area
Suggested Boundary Changes - Quality of Buildings/Spaces



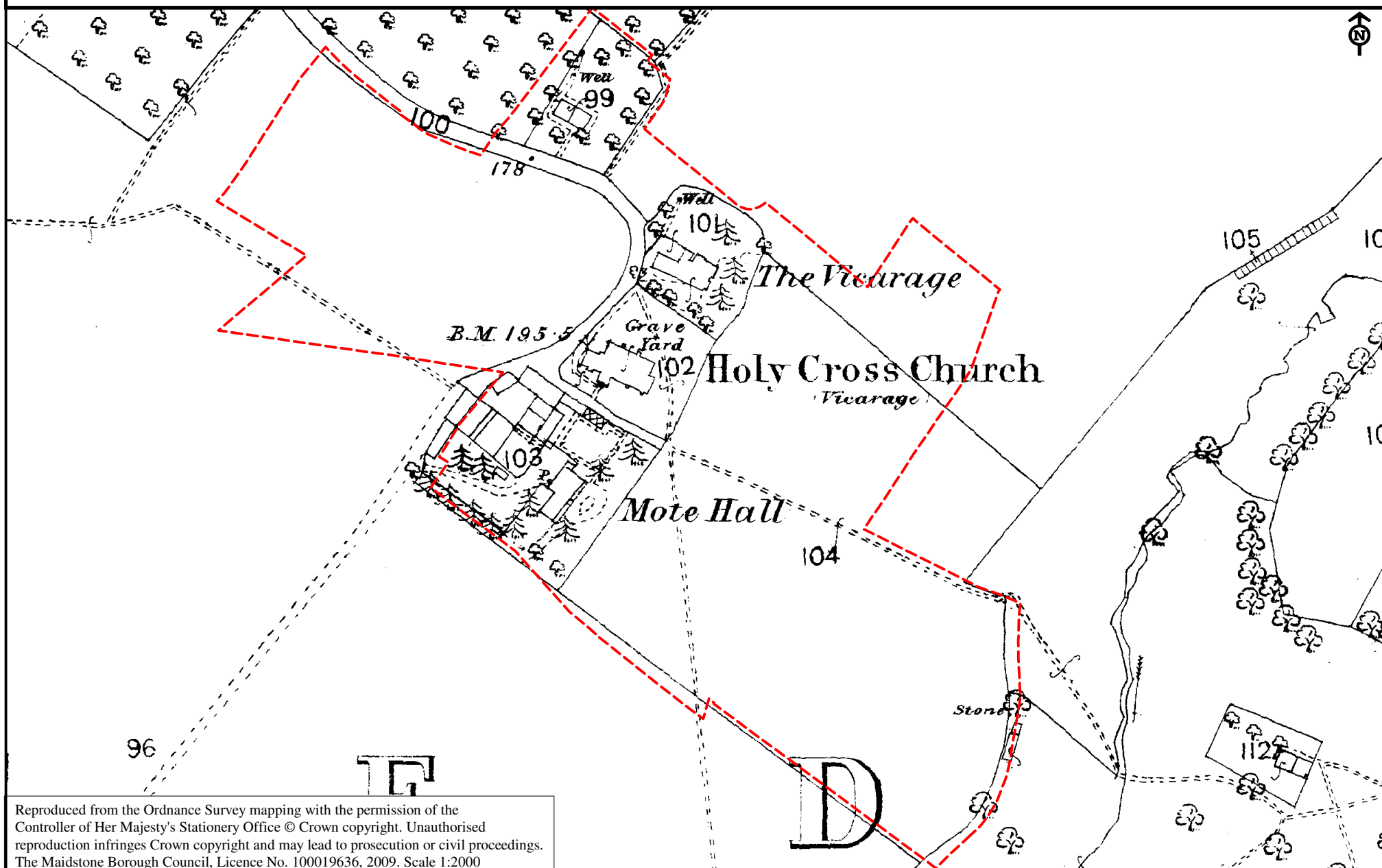
Reproduced from the Ordnance Survey mapping with the permission of the Controller of Her Majesty's Stationery Office © Crown copyright.
Unauthorised reproduction infringes Crown copyright and may lead to prosecution or civil proceedings.
The Maidstone Borough Council Licence No. 100019636, 2010. Scale 1:2000

MAP 15 - Bearsted Holy Cross Conservation Area

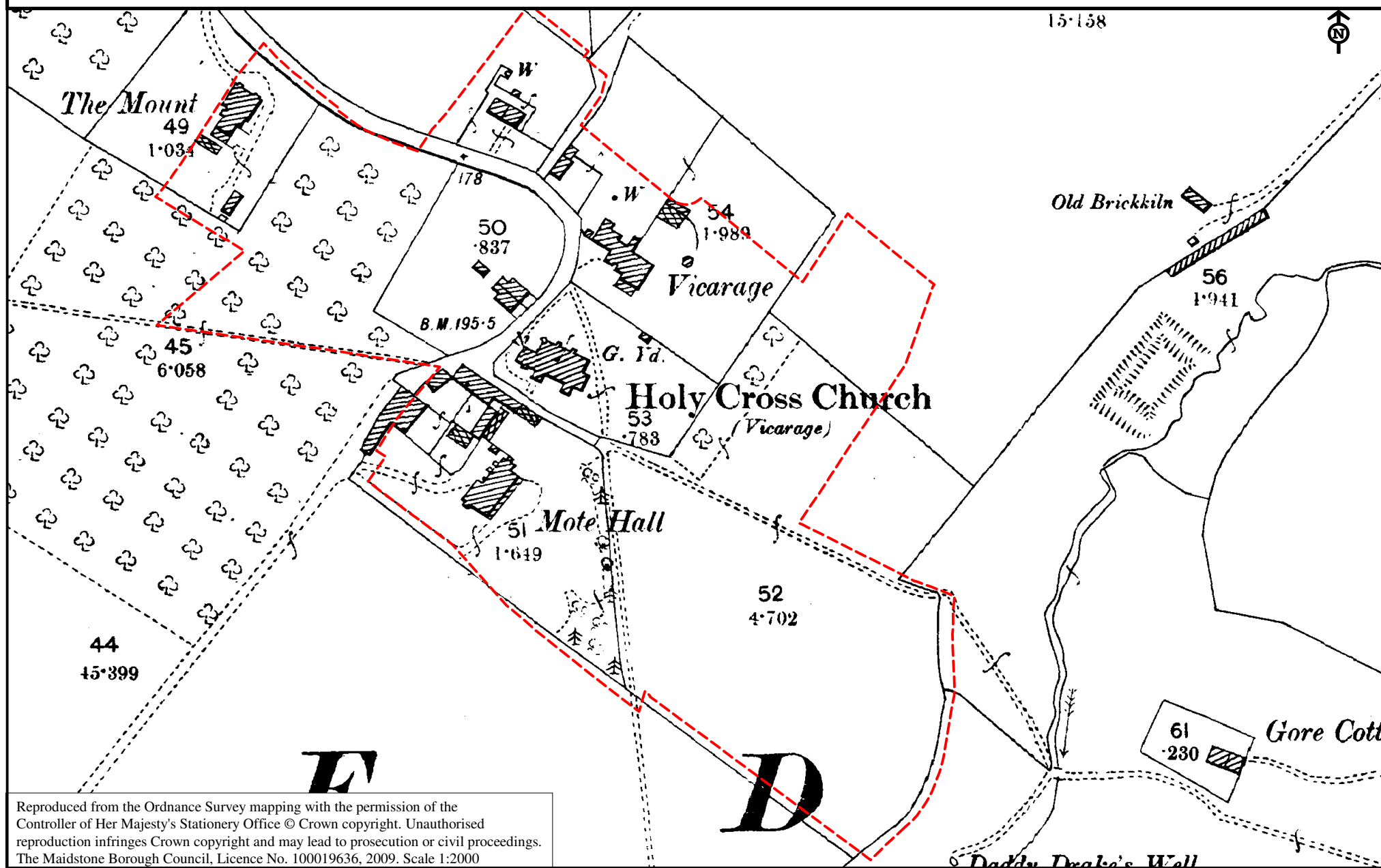


Reproduced from the Ordnance Survey mapping with the permission of the Controller of Her Majesty's Stationery Office © Crown copyright. Unauthorised reproduction infringes Crown copyright and may lead to prosecution or civil proceedings. The Maidstone Borough Council, Licence No. 100019636, 2009. Scale 1:2000

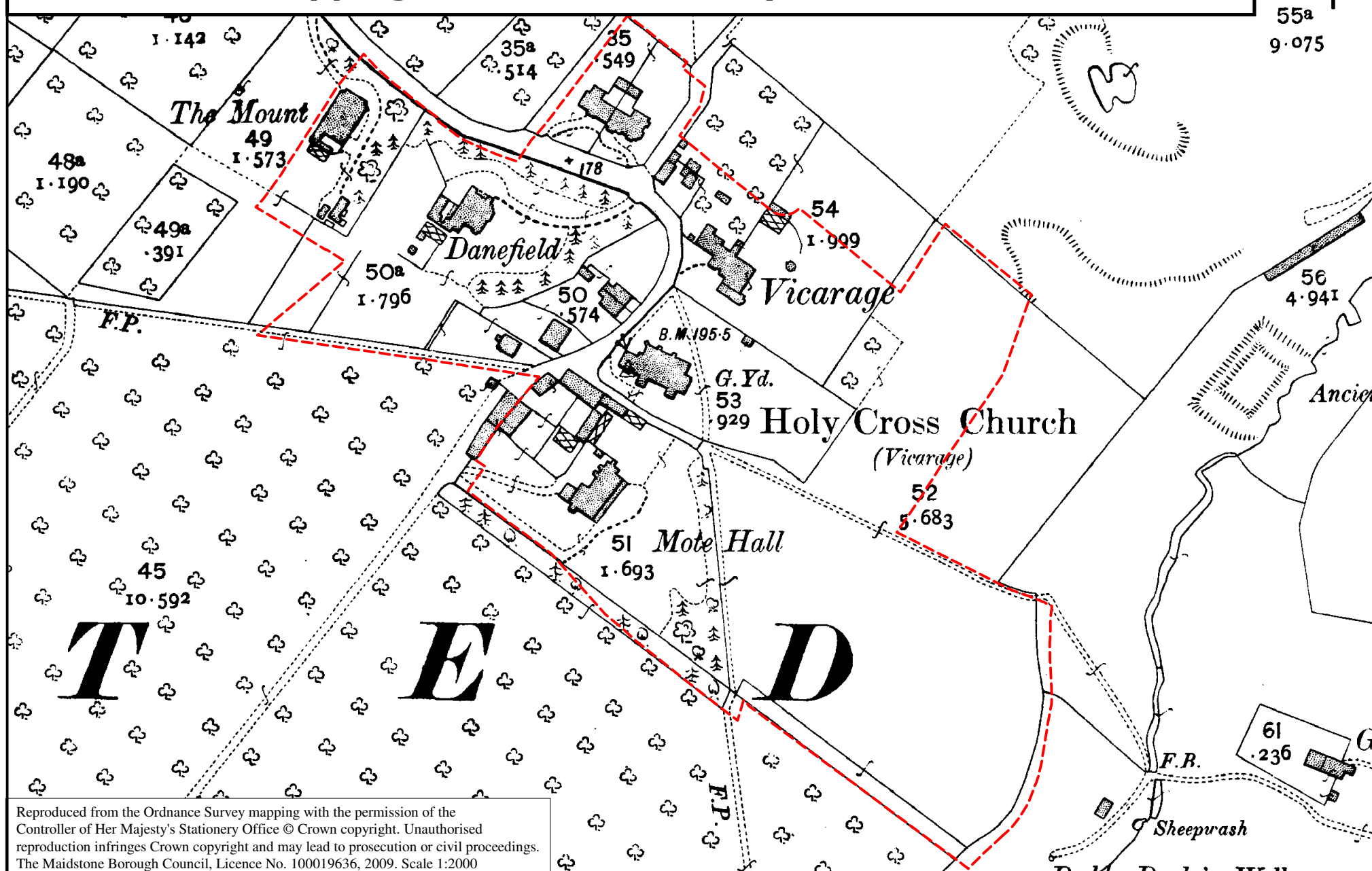
MAP 16 - OS Mapping 1876-1895 Bearsted Holy Cross Conservation Area



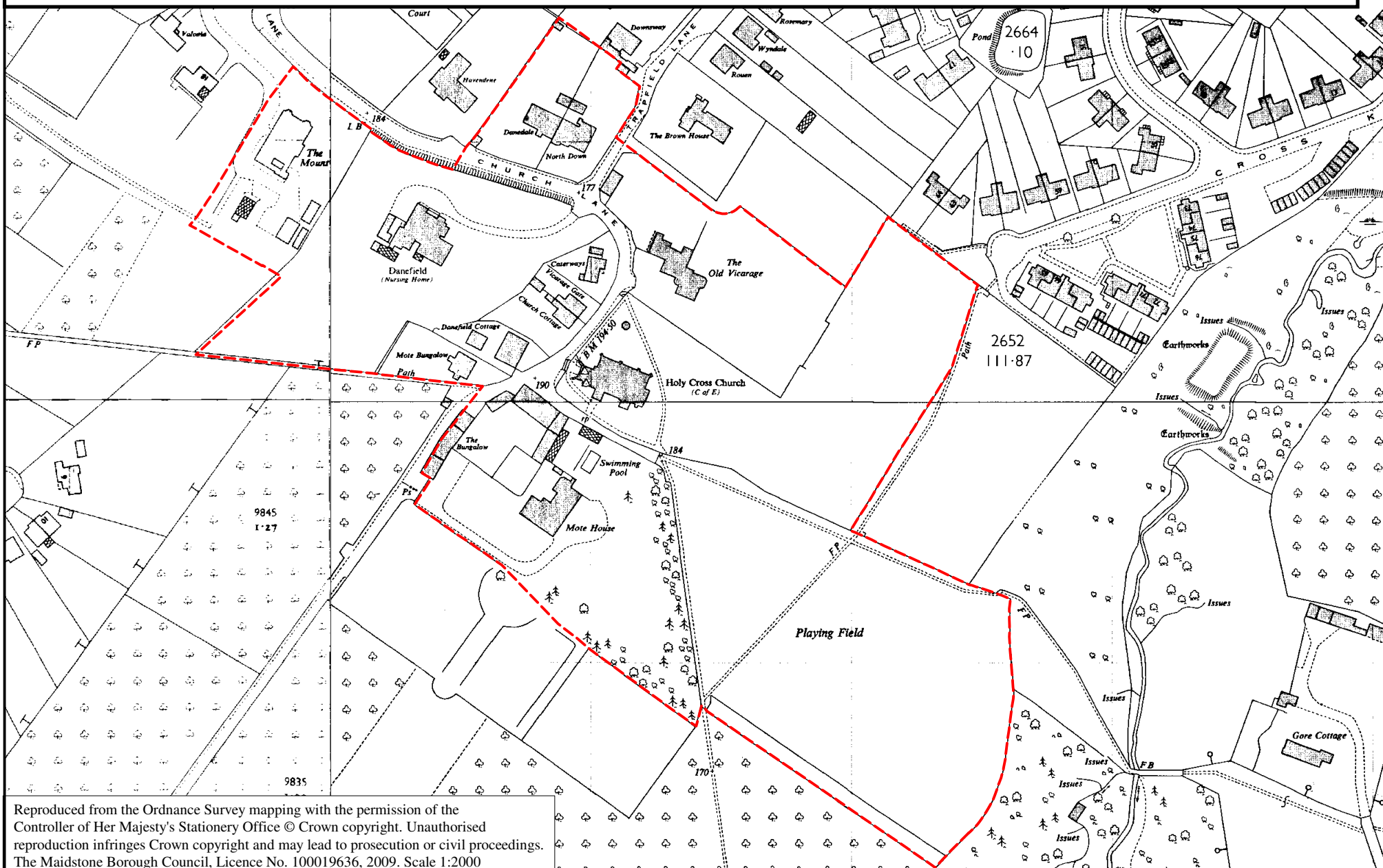
MAP 17 - OS Mapping 1896-1898 Bearsted Holy Cross Conservation Area



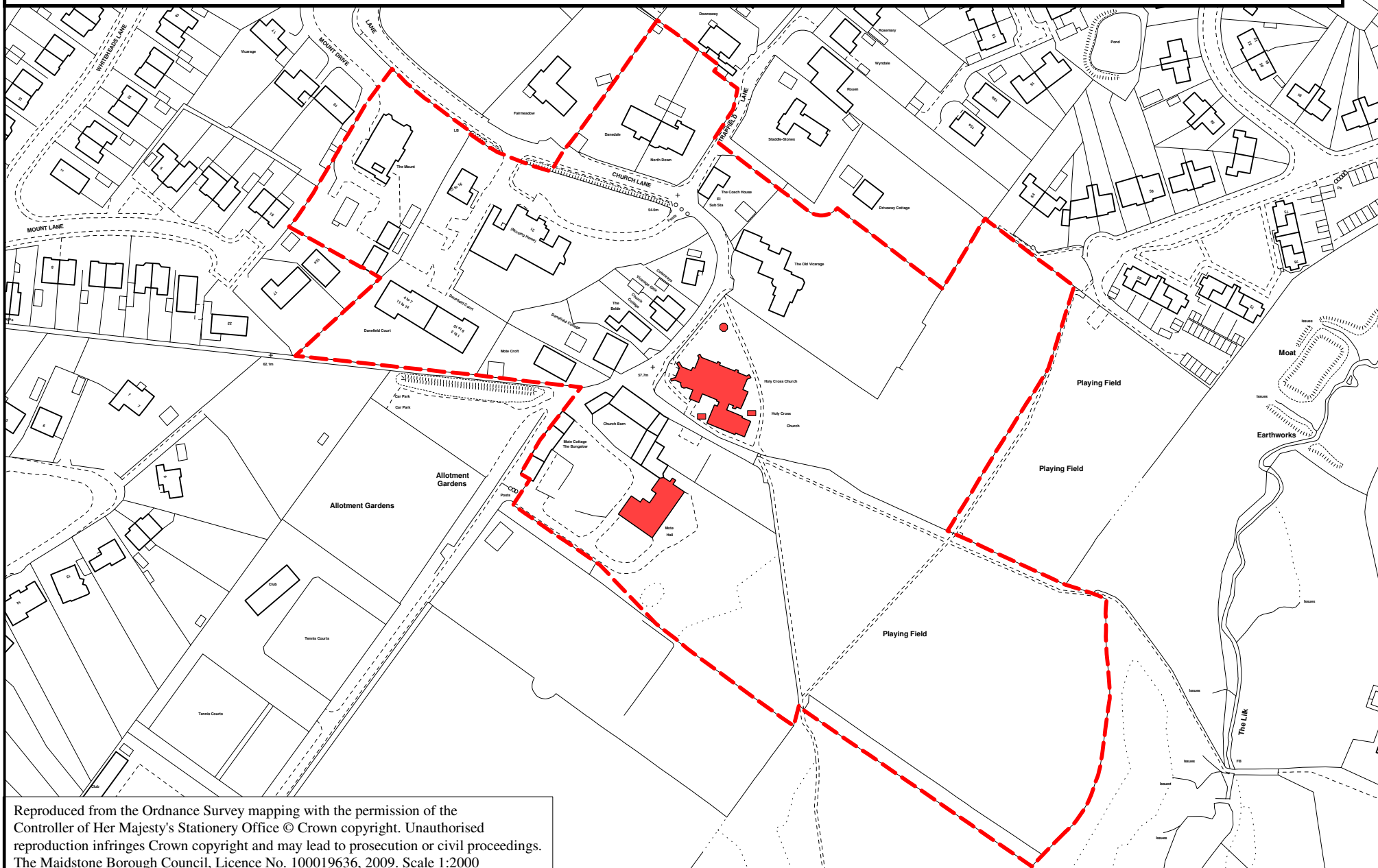
MAP 18 - OS Mapping 1908 Bearsted Holy Cross Conservation Area



MAP 19 - OS Mapping Post 1945 Bearsted Holy Cross Conservation Area

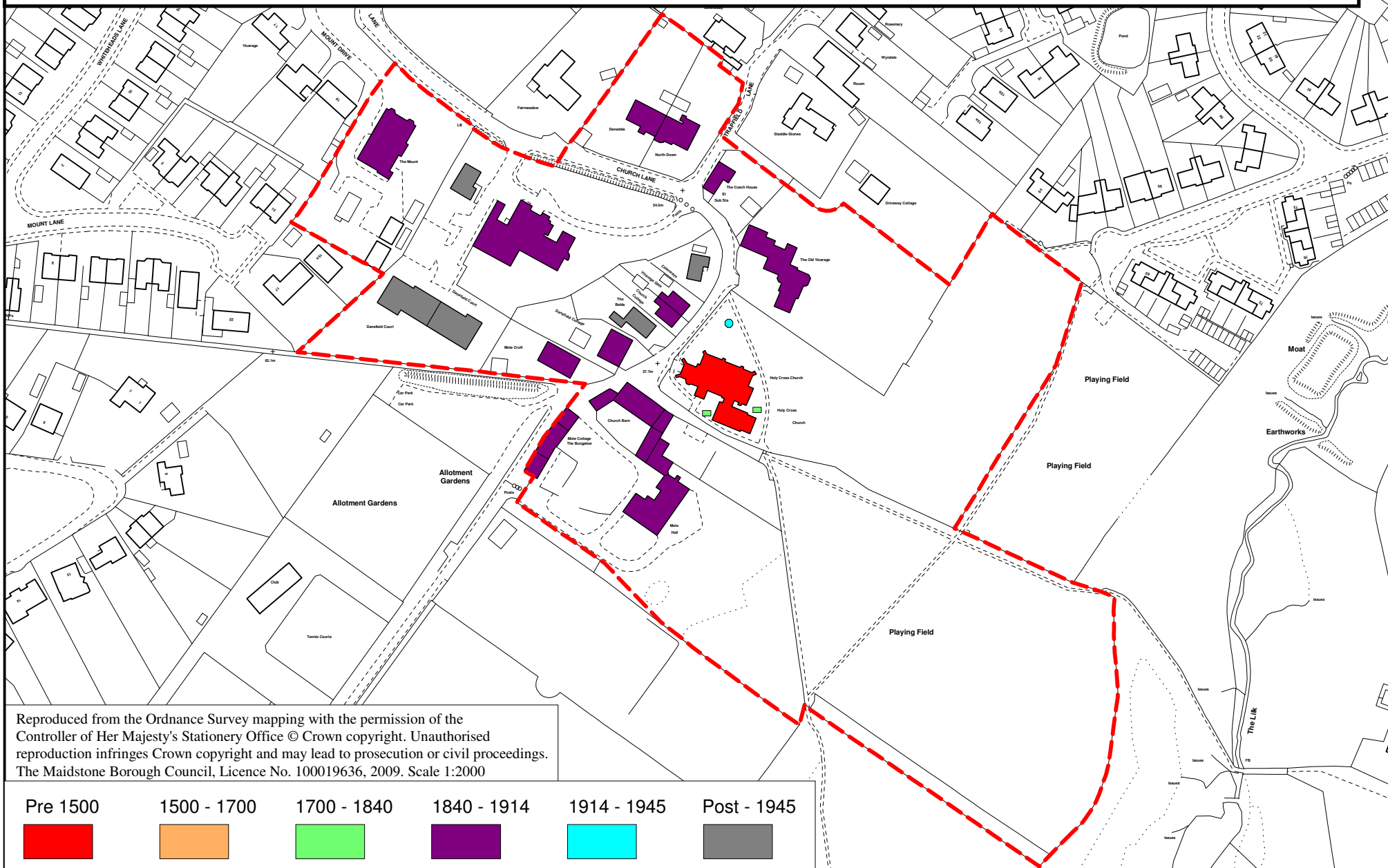


MAP 20 - Listed Buildings within Bearsted Holy Cross Conservation Area

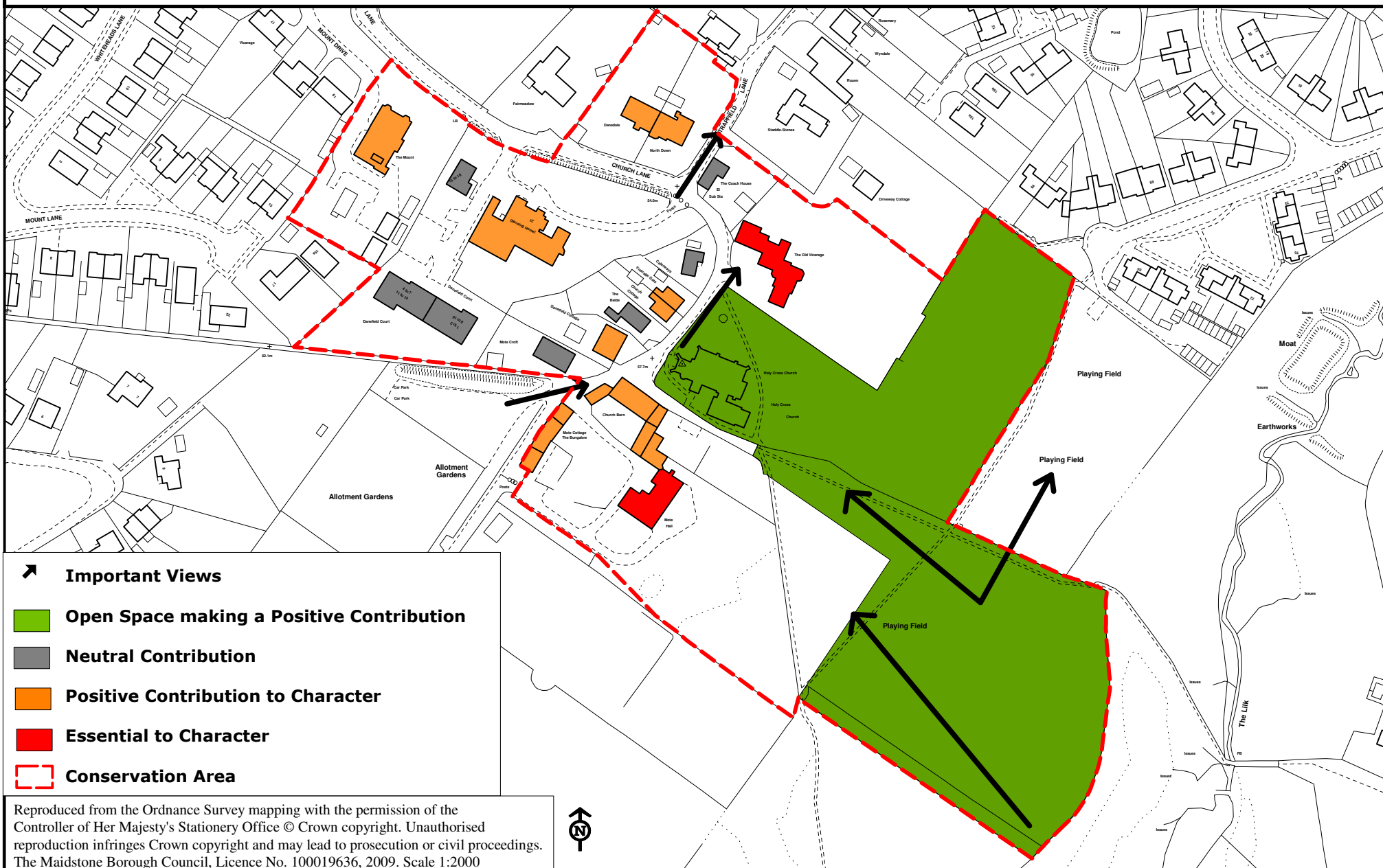


Reproduced from the Ordnance Survey mapping with the permission of the Controller of Her Majesty's Stationery Office © Crown copyright. Unauthorised reproduction infringes Crown copyright and may lead to prosecution or civil proceedings. The Maidstone Borough Council, Licence No. 100019636, 2009. Scale 1:2000

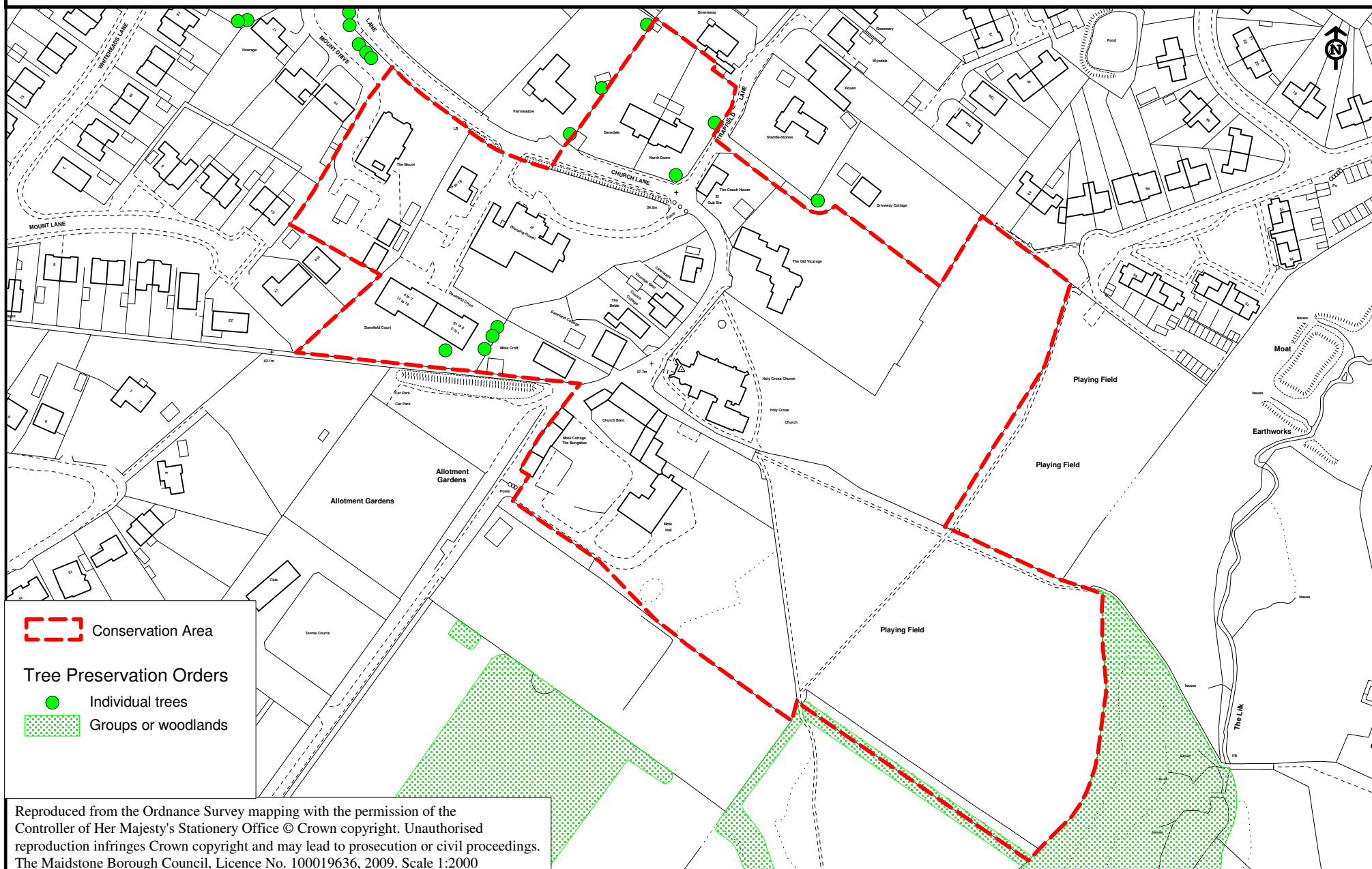
MAP 21 - Age of Buildings within Bearsted Holy Cross Conservation Area



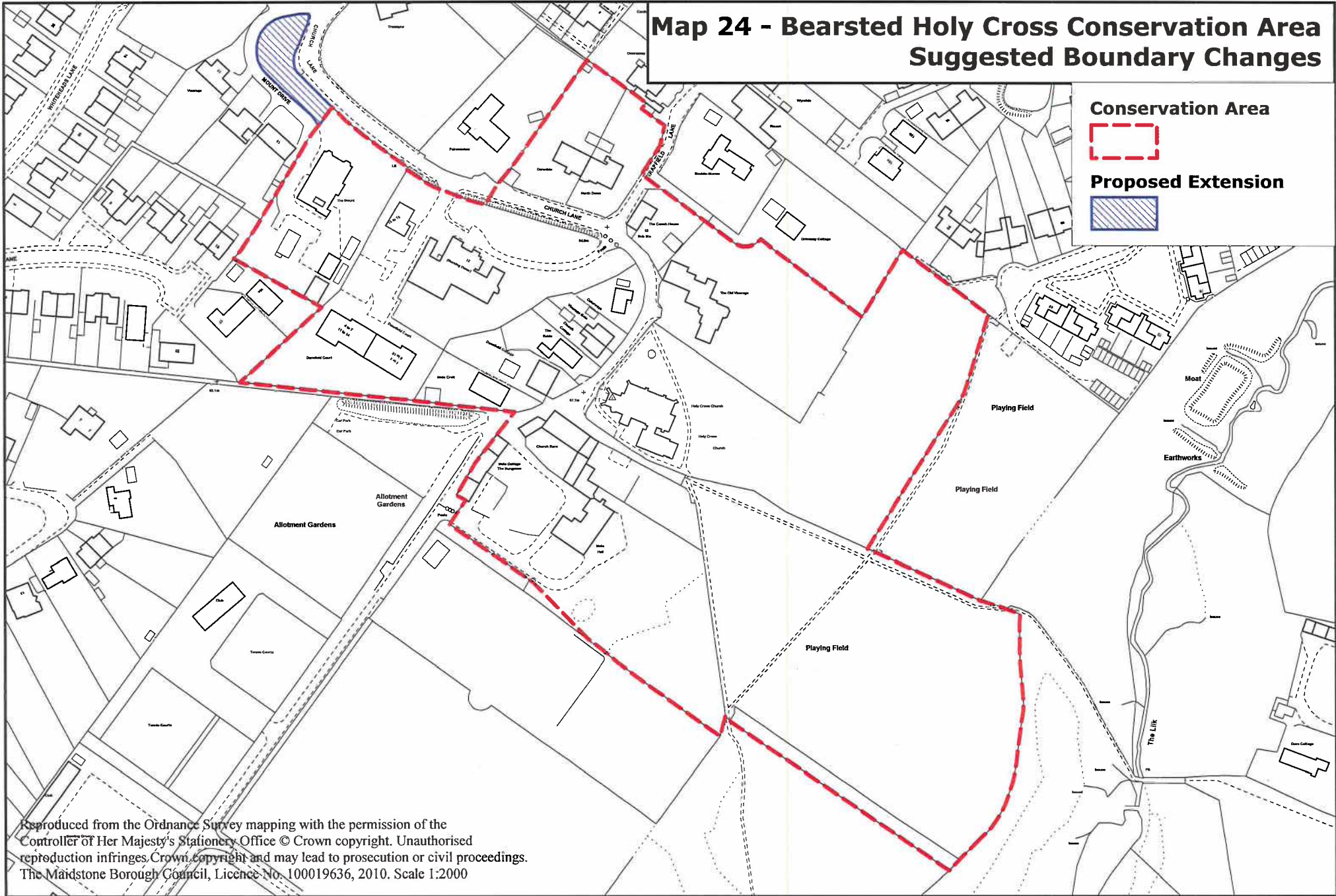
MAP 22-Quality of Buildings within Bearsted Holy Cross Conservation Area



MAP 23-Tree Preservation Orders Bearsted Holy Cross Conservation Area



**Map 24 - Bearsted Holy Cross Conservation Area
Suggested Boundary Changes**



Reproduced from the Ordnance Survey mapping with the permission of the
Controller of Her Majesty's Stationery Office © Crown copyright. Unauthorised
reproduction infringes Crown copyright and may lead to prosecution or civil proceedings.
The Maidstone Borough Council, Licence No. 100019636, 2010. Scale 1:2000