






Produced by: KCC GIS Development Team

© Kent County Council  
© 2019 Crown Copyright Ordnance Survey

Legend

-  Custom points
-  Public Footpath
-  Byway open to all traffic
-  Public Bridleway
-  Restricted Byway

Public Rights of way