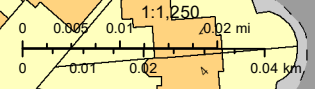


# Appendix C - Detail of Juniper Close/Allington Way



February 17, 2020



Produced by: KCC GIS Development Team  
Copyright Kent County Council 2020

© Kent County Council  
© 2019 Crown Copyright Ordnance Survey

Legend

-  Custom lines
-  Custom points