

## PROJECT

Maidstone Local Cycling and Walking Infrastructure Plan

## CLIENT

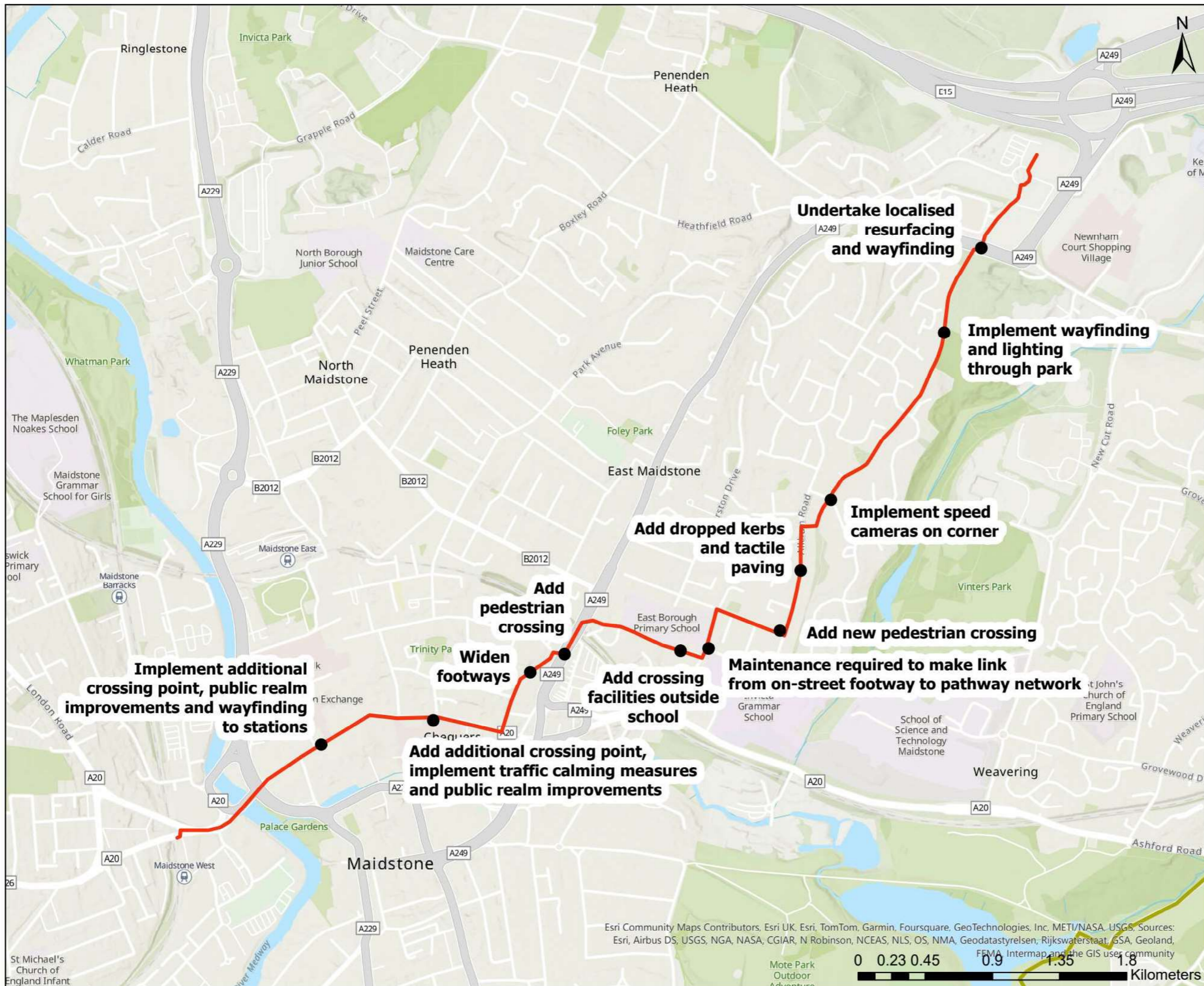
Maidstone Borough Council

## CONSULTANT

AECOM Limited  
 Marlborough Court  
 10 Bricket Road  
 St Albans, AL1 3JX, UK  
 T +44-1727-53-5000  
 www.aecom.com

## LEGEND

- Route 2 - Bearsted to Maidstone West
- Walking Interventions
- ▭ Study Area



## NOTES

1: [Contains OS data © Crown copyright and database right 2022]

## ISSUE PURPOSE

FINAL

Esri Community Maps Contributors, Esri UK, Esri, TomTom, Garmin, Foursquare, GeoTechnologies, Inc, METI/NASA, USGS, Sources: Esri, Airbus DS, USGS, NGA, NASA, CGIAR, N Robinson, NCEAS, NLS, OS, NMA, Geodatastyrelsen, Rijkswaterstaat, GSA, Geoland, FEMA, Intermap and the GIS user community



This drawing has been prepared for the use of AECOM's client. It may not be used, modified, reproduced or relied upon by third parties, except as agreed by AECOM or as required by law. AECOM accepts no responsibility, and denies any liability whatsoever, to any party in respect of this drawing without AECOM's express written consent. Do not scale this document. All measurements must be obtained from the stated dimensions.



## PROJECT

Maidstone Local Cycling and Walking Infrastructure Plan

## CLIENT

Maidstone Borough Council

## CONSULTANT

AECOM Limited  
Marlborough Court  
10 Bricket Road  
St Albans, AL1 3JX, UK  
T +44-1727-53-5000  
www.aecom.com

## LEGEND

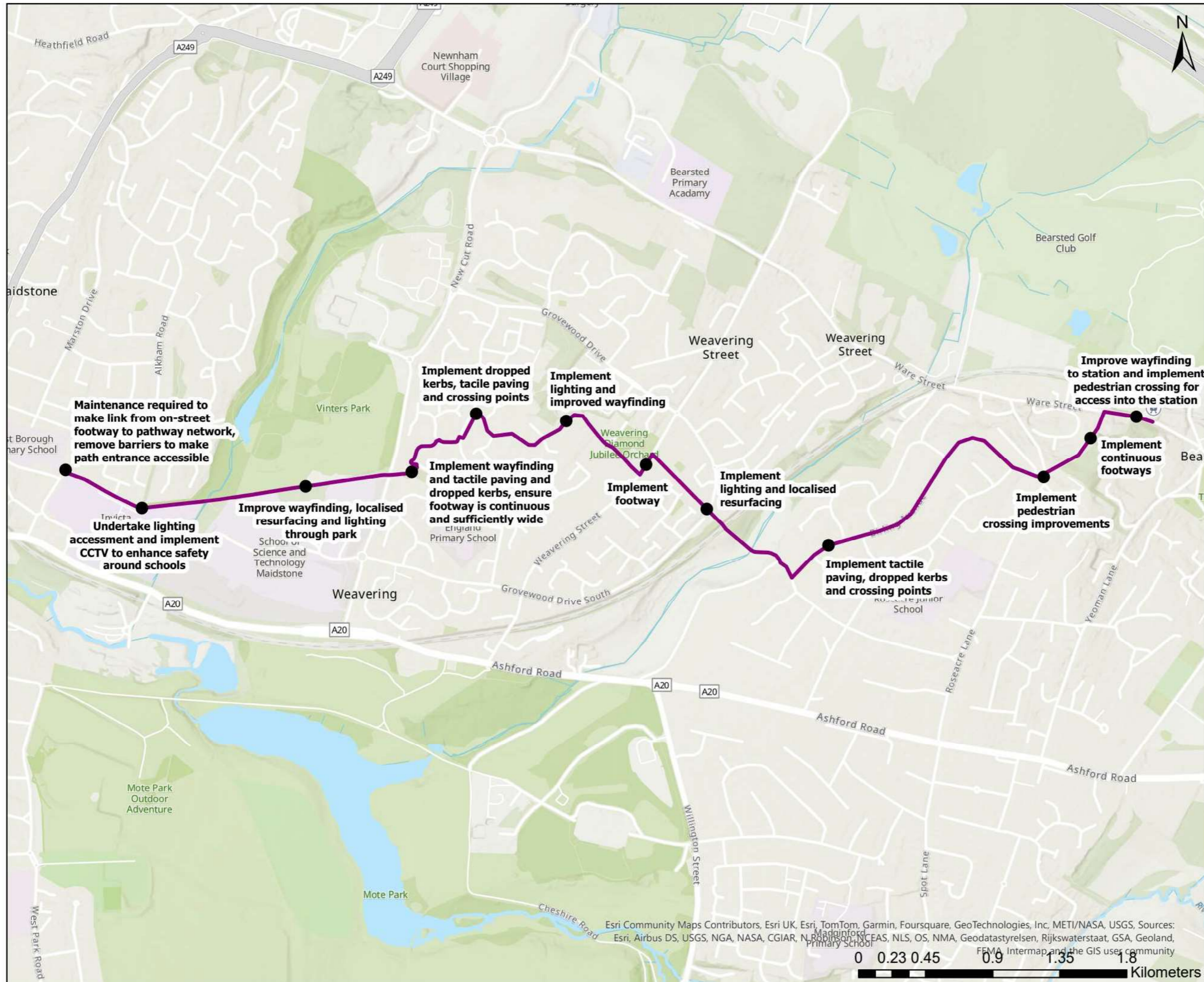
- Route 4 - Weaving to Bearsted
- Walking Interventions
- Study Area

## NOTES

1: [Contains OS data © Crown copyright and database right 2022]

## ISSUE PURPOSE

FINAL





## PROJECT

Maidstone Local Cycling and Walking Infrastructure Plan

## CLIENT

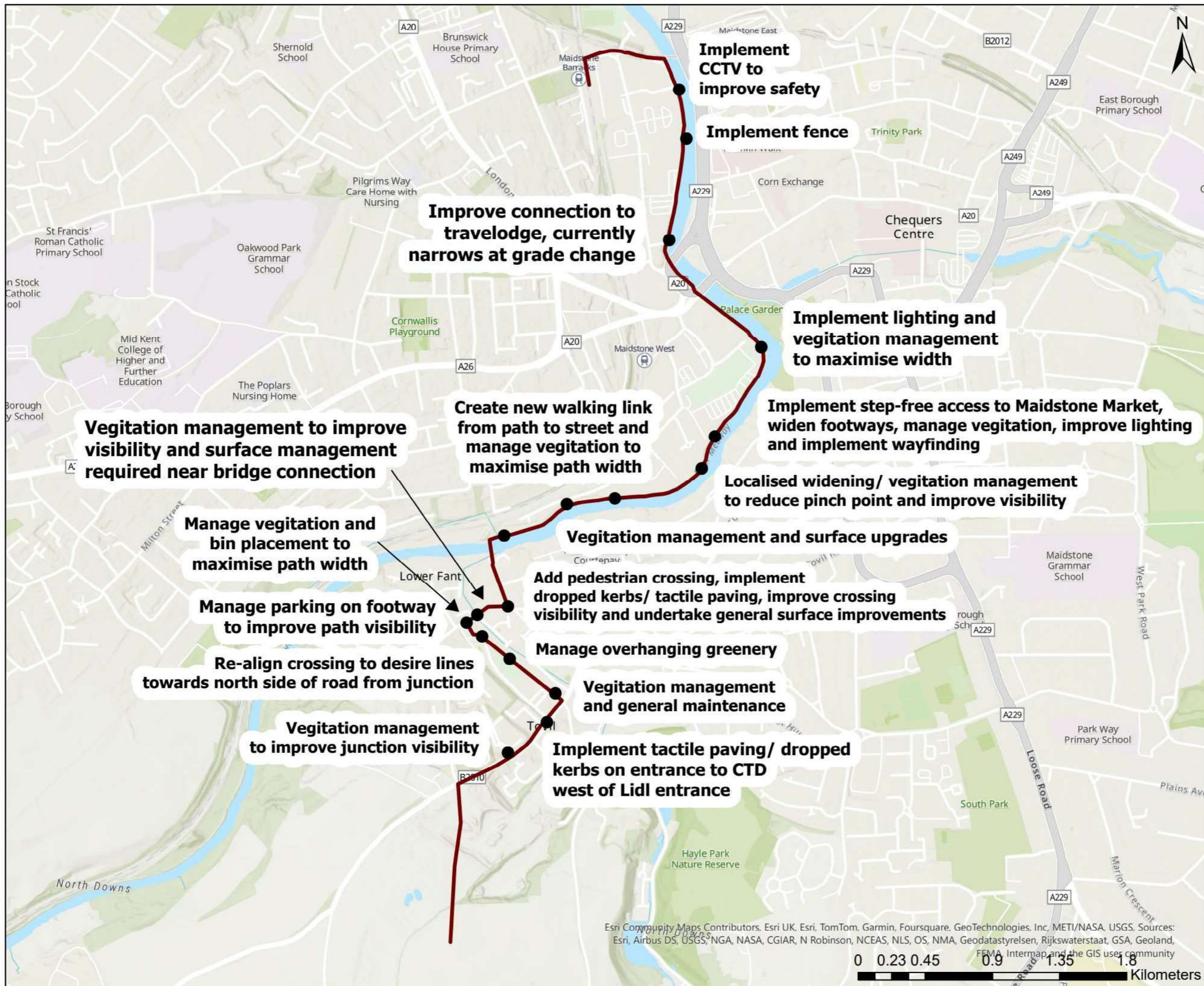
Maidstone Borough Council

## CONSULTANT

AECOM Limited  
Marlborough Court  
10 Bricket Road  
St Albans, AL1 3JX, UK  
T +44-1727-53-5000  
www.aecom.com

## LEGEND

- Route 9 - Tovil to Maidstone Barracks
- Route 9
- Study Area



**Implement CCTV to improve safety**

**Implement fence**

**Improve connection to travelodge, currently narrows at grade change**

**Implement lighting and vegetation management to maximise width**

**Vegetation management to improve visibility and surface management required near bridge connection**

**Create new walking link from path to street and manage vegetation to maximise path width**

**Implement step-free access to Maidstone Market, widen footways, manage vegetation, improve lighting and implement wayfinding**

**Localised widening/ vegetation management to reduce pinch point and improve visibility**

**Manage vegetation and bin placement to maximise path width**

**Vegetation management and surface upgrades**

**Manage parking on footway to improve path visibility**

**Add pedestrian crossing, implement dropped kerbs/ tactile paving, improve crossing visibility and undertake general surface improvements**

**Re-align crossing to desire lines towards north side of road from junction**

**Manage overhanging greenery**

**Vegetation management to improve junction visibility**

**Vegetation management and general maintenance**

**Implement tactile paving/ dropped kerbs on entrance to CTD west of Lidl entrance**


## NOTES

1: [Contains OS data © Crown copyright and database right 2022]

## ISSUE PURPOSE

FINAL

Esri Community Maps Contributors, Esri UK, Esri, TomTom, Garmin, Foursquare, GeoTechnologies, Inc, METI/NASA, USGS, Sources: Esri, Airbus DS, USGS, NGA, NASA, CGIAR, N Robinson, NCEAS, NLS, OS, NMA, Geodatastyrelsen, Rijkswaterstaat, GSA, Geoland, FEMA, Intermap and the GIS user community





## PROJECT

Maidstone Local Cycling and Walking Infrastructure Plan

## CLIENT

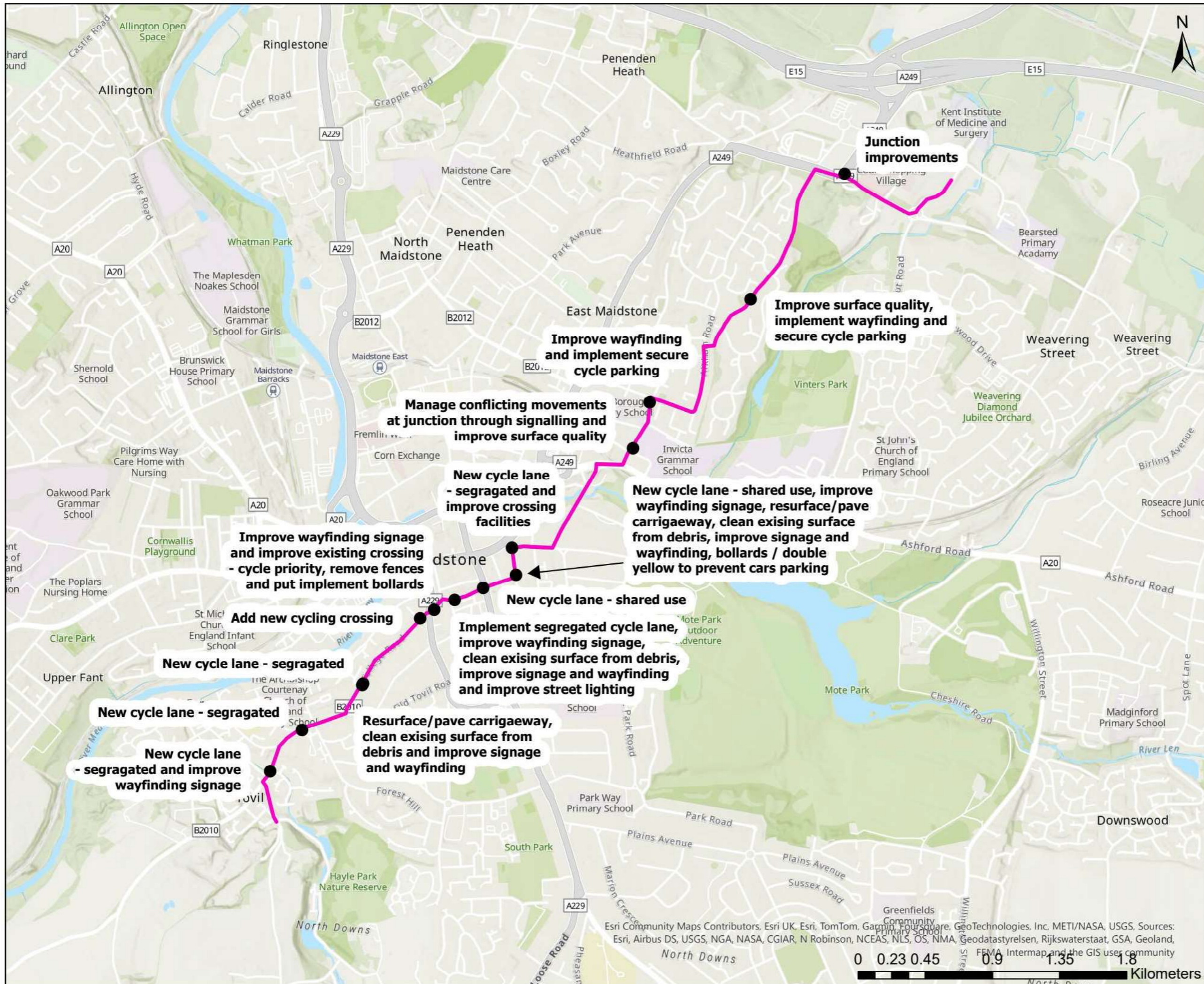
Maidstone Borough Council

## CONSULTANT

AECOM Limited  
Marlborough Court  
10 Bricket Road  
St Albans, AL1 3JX, UK  
T +44-1727-53-5000  
www.aecom.com

## LEGEND

- Route 8 - Tovil to
- Maidstone Medical Campus
- Cycling Interventions
- Study Area



## NOTES

1: [Contains OS data © Crown copyright and database right 2022]

## ISSUE PURPOSE

FINAL



## PROJECT

Maidstone Local Cycling and Walking Infrastructure Plan

## CLIENT

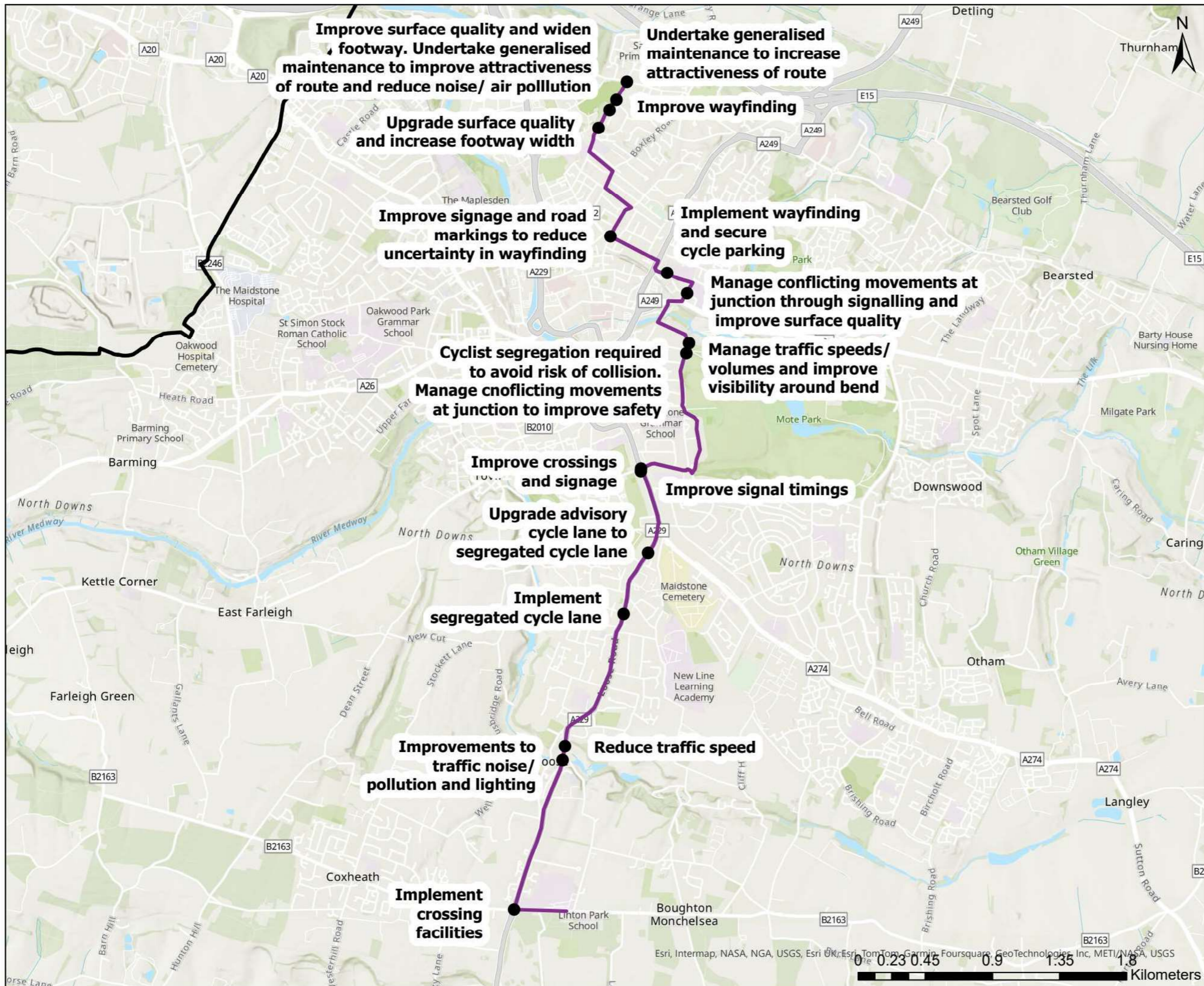
Maidstone Borough Council

## CONSULTANT

AECOM Limited  
Marlborough Court  
10 Bricket Road  
St Albans, AL1 3JX, UK  
T +44-1727-53-5000  
www.aecom.com

## LEGEND

- Route 11- Peneden Heath to Cornwallis Academy
- Cycling Interventions
- Study Area




## NOTES

1: [Contains OS data © Crown copyright and database right 2022]

## ISSUE PURPOSE

FINAL



This drawing has been prepared for the use of AECOM's client. It may not be used, modified, reproduced or relied upon by third parties, except as agreed by AECOM or as required by law. AECOM accepts no responsibility, and denies any liability whatsoever to any party in respect of this drawing without AECOM's express written consent. All measurements shall be obtained from the stated dimensions.



## PROJECT

Maidstone Local Cycling and Walking Infrastructure Plan

## CLIENT

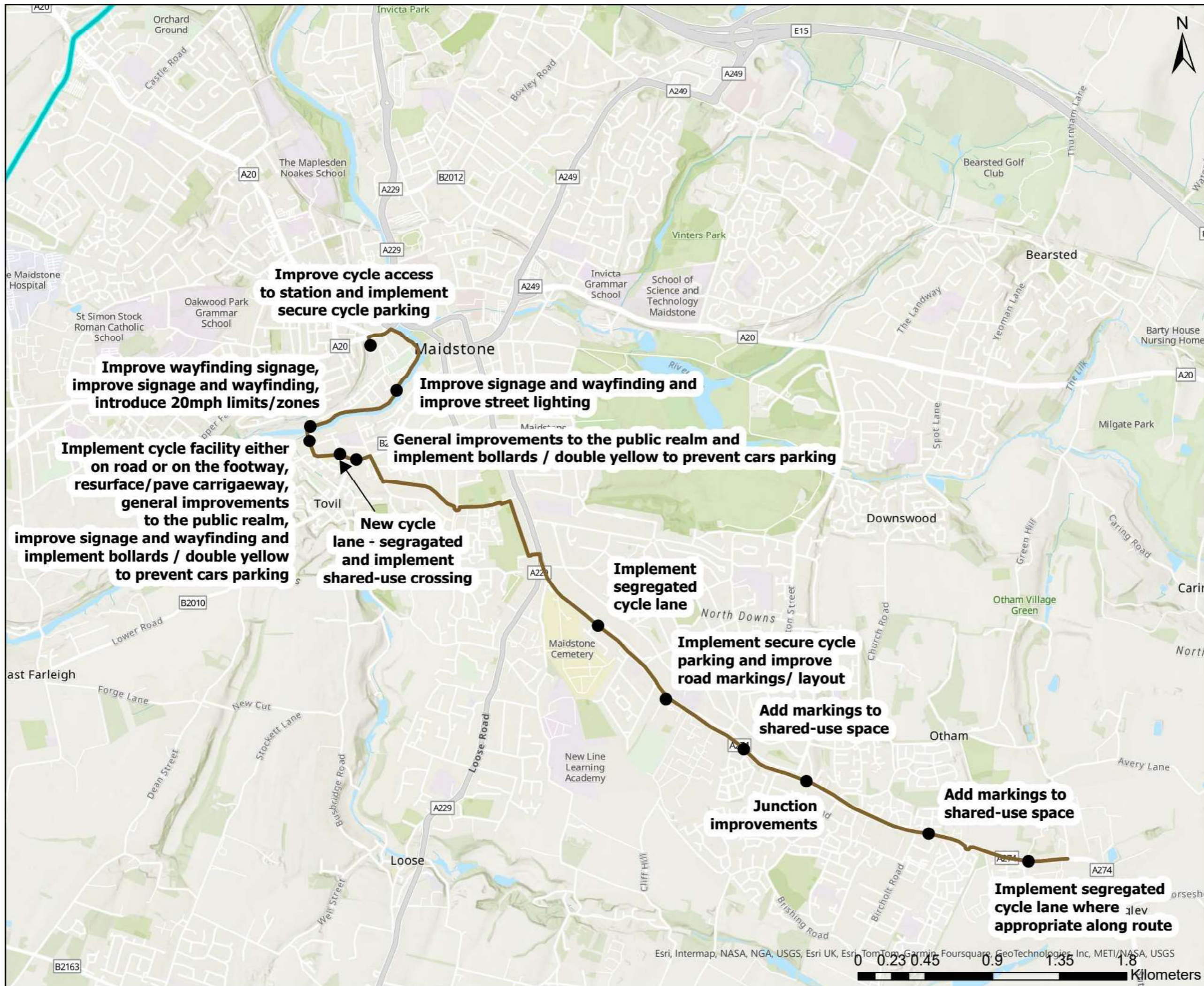
Maidstone Borough Council

## CONSULTANT

AECOM Limited  
Marlborough Court  
10 Bricket Road  
St Albans, AL1 3JX, UK  
T +44-1727-53-5000  
www.aecom.com

## LEGEND

- Route 16 - Langley to Maidstone Town Centre
- Cycling Interventions
- Study Area



## NOTES

1: [Contains OS data © Crown copyright and database right 2022]

## ISSUE PURPOSE

FINAL

