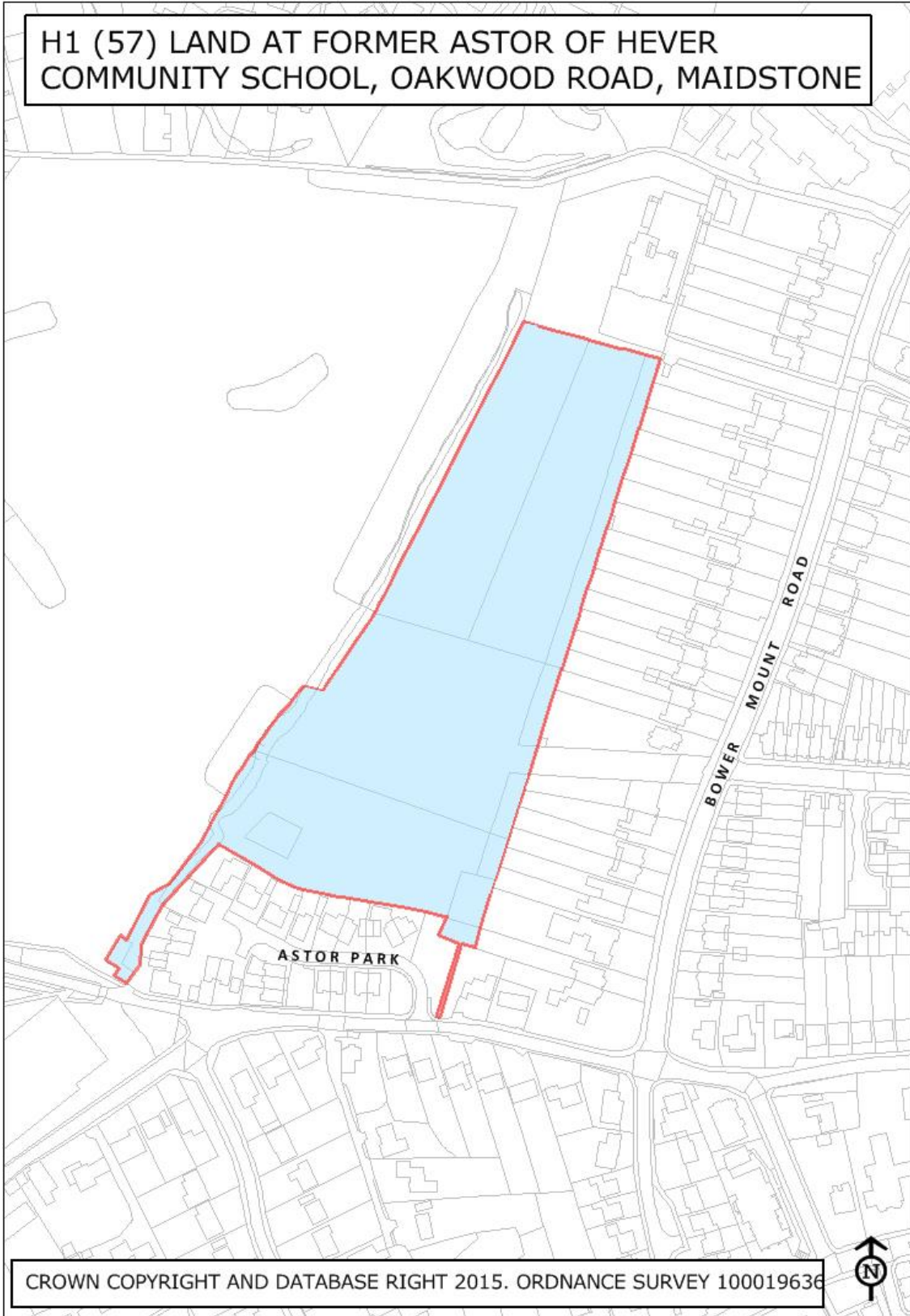


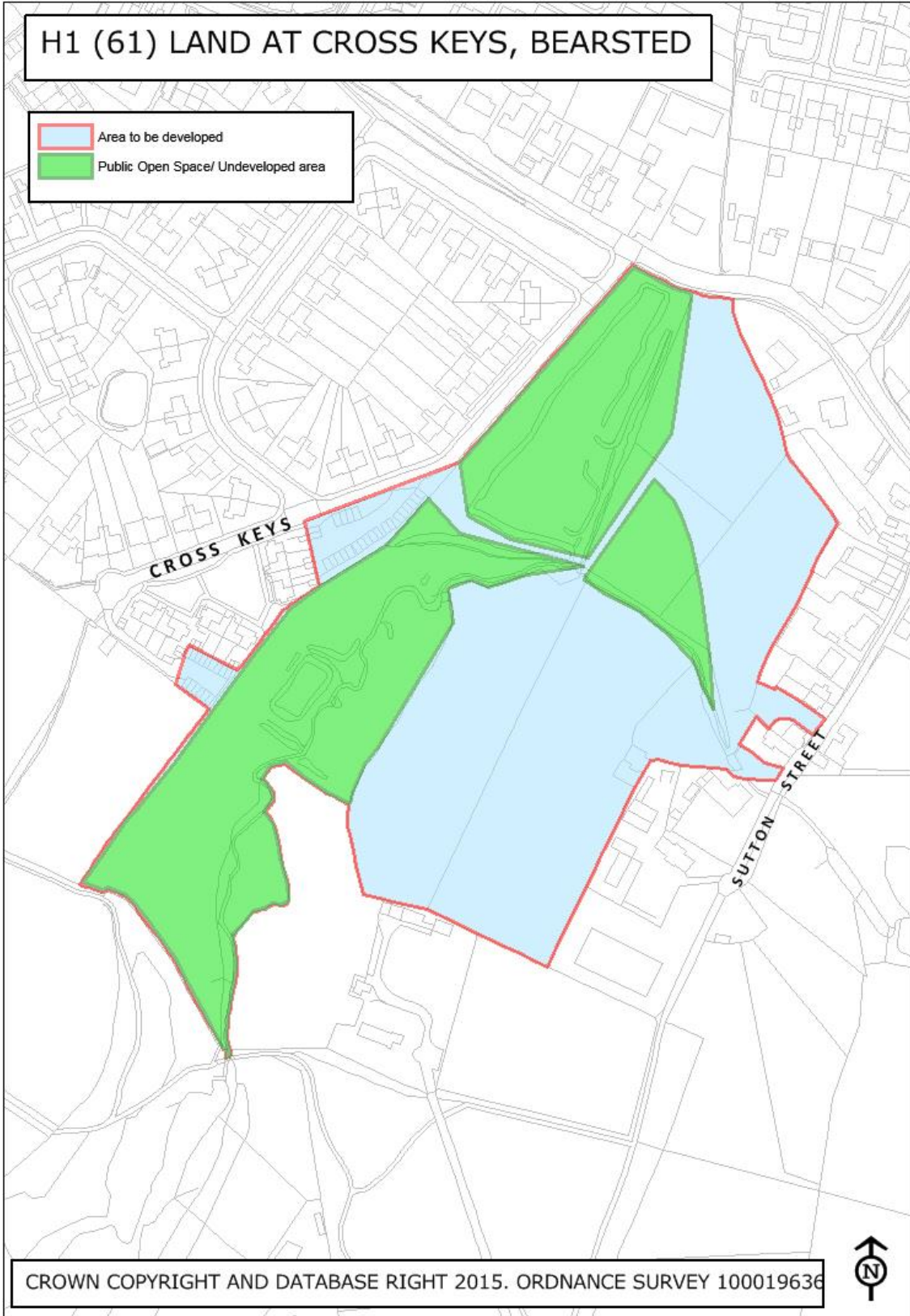
H1 (57) LAND AT FORMER ASTOR OF HEVER
COMMUNITY SCHOOL, OAKWOOD ROAD, MAIDSTONE



CROWN COPYRIGHT AND DATABASE RIGHT 2015. ORDNANCE SURVEY 100019636

H1 (61) LAND AT CROSS KEYS, BEARSTED

-  Area to be developed
-  Public Open Space/ Undeveloped area



CROWN COPYRIGHT AND DATABASE RIGHT 2015. ORDNANCE SURVEY 100019636



H1 (64) BELL FARM NORTH, EAST STREET, HARRIETSHAM

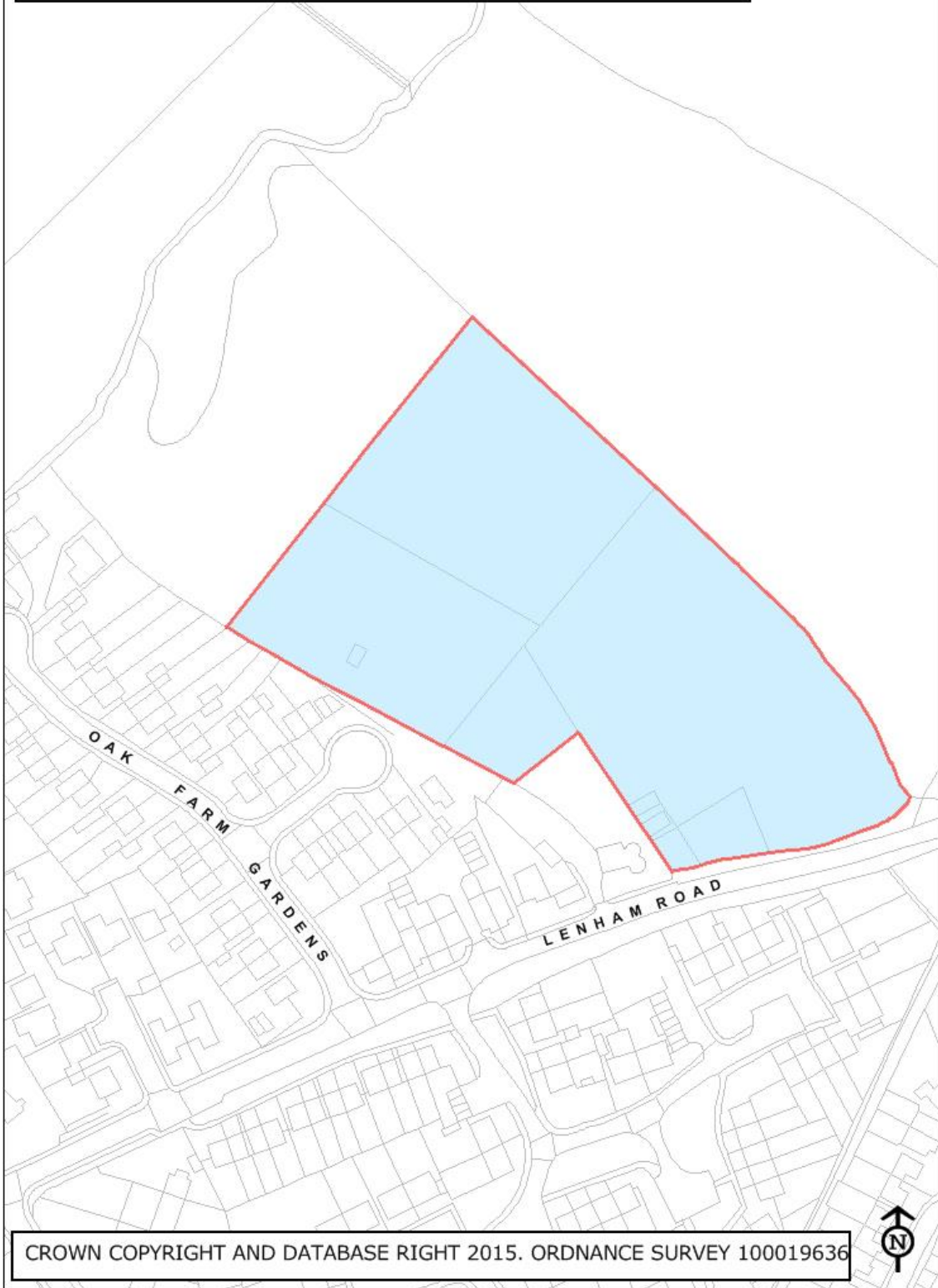
Area to be developed
Open Space / Landscaping



CROWN COPYRIGHT AND DATABASE RIGHT 2015. ORDNANCE SURVEY 100019636



H1 (65) LAND AT LENHAM ROAD, HEADCORN



CROWN COPYRIGHT AND DATABASE RIGHT 2015. ORDNANCE SURVEY 100019636

H1 (66) LAND SOUTH OF THE PARSONAGE,
GOUDHURST ROAD, MARDEN



CROWN COPYRIGHT AND DATABASE RIGHT 2015. ORDNANCE SURVEY 100019636

H1 (67) LAND SOUTH OF MARDEN ROAD, STAPLEHURST

Area to be developed
Open Space / Landscaping

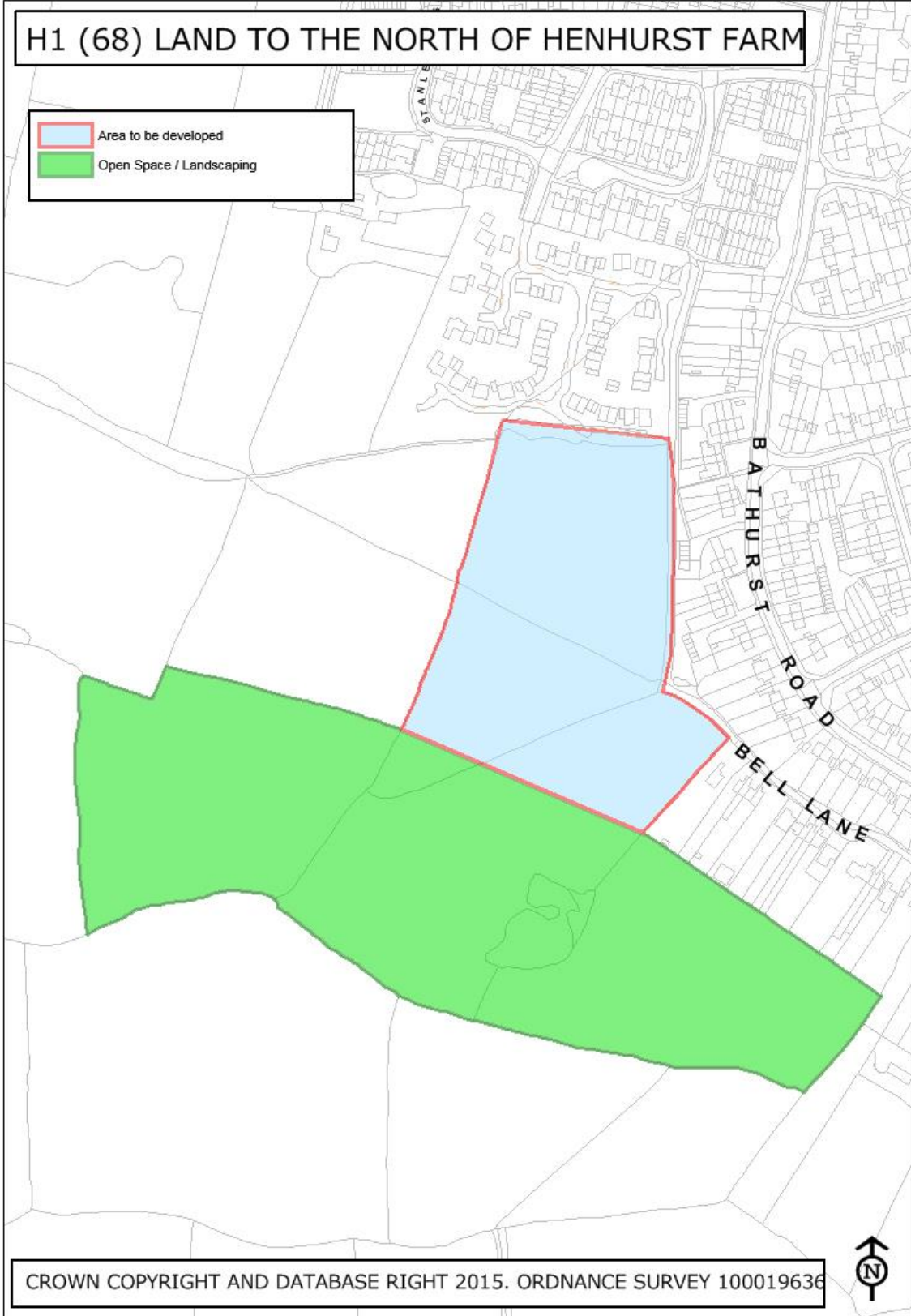


CROWN COPYRIGHT AND DATABASE RIGHT 2015. ORDNANCE SURVEY 100019636



H1 (68) LAND TO THE NORTH OF HENHURST FARM

Area to be developed
Open Space / Landscaping



CROWN COPYRIGHT AND DATABASE RIGHT 2015. ORDNANCE SURVEY 100019636

H1 (69) LAND AT LODGE ROAD, STAPLEHURST

-  Area to be developed
-  Open Space / Landscaping
-  Employment

