

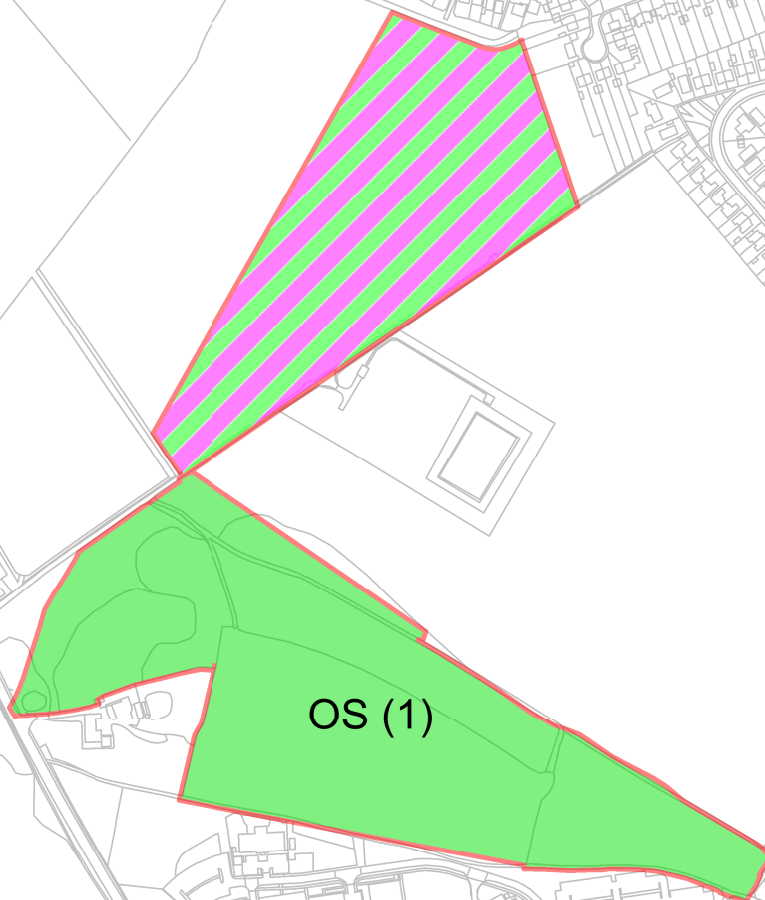


Appendix 3:  
Proposed Open Space Allocations - site  
plans

# EAST OF HERMITAGE LANE, MAIDSTONE

-  COMMUNITY INFRASTRUCTURE / OPEN SPACE
-  OPEN SPACE / LANDSCAPING



OS (1)



# OAKAPPLE LANE, BARMING

 OPEN SPACE / LANDSCAPING

OS (2)



# LANGLEY PARK, SUTTON ROAD, BOUGHTON MONCHELSEA

 OPEN SPACE / LANDSCAPING

OS (3)



# BICKNOR FARM, SUTTON ROAD, OTHAM

 OPEN SPACE / LANDSCAPING

OS (4)

OS (4)



# SOUTH OF SUTTON ROAD, LANGLEY



COMMUNITY INFRASTRUCTURE / OPEN SPACE

OPEN SPACE / LANDSCAPING

OS (5)

OS (5)

OS (5)



# SOUTH OF ASHFORD ROAD, HARRIETSHAM

 OPEN SPACE / LANDSCAPING

OS (6)



# CHURCH ROAD, HARRIETSHAM



OPEN SPACE / LANDSCAPING

OS (7)



# TONGS MEADOW, WEST STREET, HARRIETSHAM

 OPEN SPACE / LANDSCAPING

OS (8)



# THE PARSONAGE, GOUDHURST ROAD, MARDEN

 OPEN SPACE / LANDSCAPING

OS (9)



# HEN & DUCKHURST FARM, MARDEN ROAD, STAPLEHURST

 OPEN SPACE / LANDSCAPING

OS (10)

OS (10)



# FISHERS FARM, FISHERS ROAD, STAPLEHURST



Exact Location of Open Space / Landscape to be determined in conjunction with development

OS (11)



# NORTH OF HENHURST FARM, STAPLEHURST

 OPEN SPACE / LANDSCAPING

OS (12)



# ULCOMBE ROAD AND MILL BANK, HEADCORN

 OPEN SPACE / LANDSCAPING

OS (13)

OS (13)



# SOUTH OF GRIGG LANE, HEADCORN

 OPEN SPACE / LANDSCAPING

OS (14)



# NORTH OF HEATH ROAD, COXHEATH (OLDER'S FIELD)

 OPEN SPACE / LANDSCAPING

OS (15)



# FORMER SYNGENTA WORKS, HAMPSTED LANE, YALDING

 OPEN SPACE / LANDSCAPING

OS (16)



# BOUGHTON LANE, LOOSE AND BOUGHTON MONCHELSEA



OPEN SPACE / LANDSCAPING

OS (17)



# BOUGHTON MOUNT, BOUGHTON LANE, BOUGHTON MONCHELSEA

 OPEN SPACE / LANDSCAPING

OS (18)



# LYEWOOD FARM, GREEN LANE, BOUGHTON MONCHELSEA

 OPEN SPACE / LANDSCAPING

OS (19)

