

Maidstone Borough Council

Maidstone Borough Local Plan Publication

27th September 2017





Marden



Affordable housing,
Armstrong Road, Maidstone

Scania Depot, Brooklyn Yard



Lenham Village Square



Kent Institute of Medicine
and Surgery, Maidstone



Sandling Lane, Penenden
Heath, Maidstone



Langley Park, Maidstone



Captain Nolan Sculpture,
Old Ophthalmic Hospital




Mote Park, Maidstone




Fremlin Walk

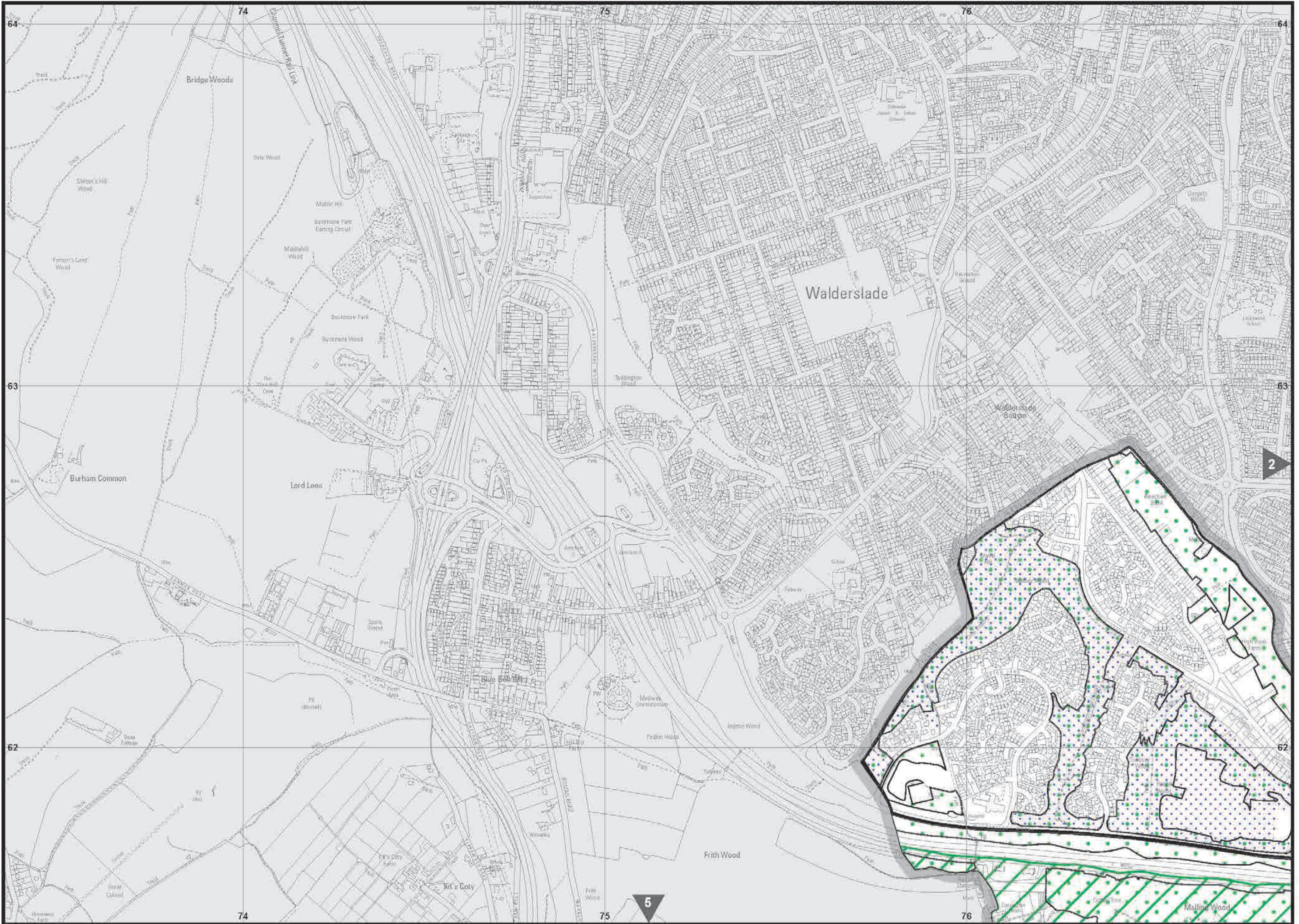
KEY TO LOCAL PLAN

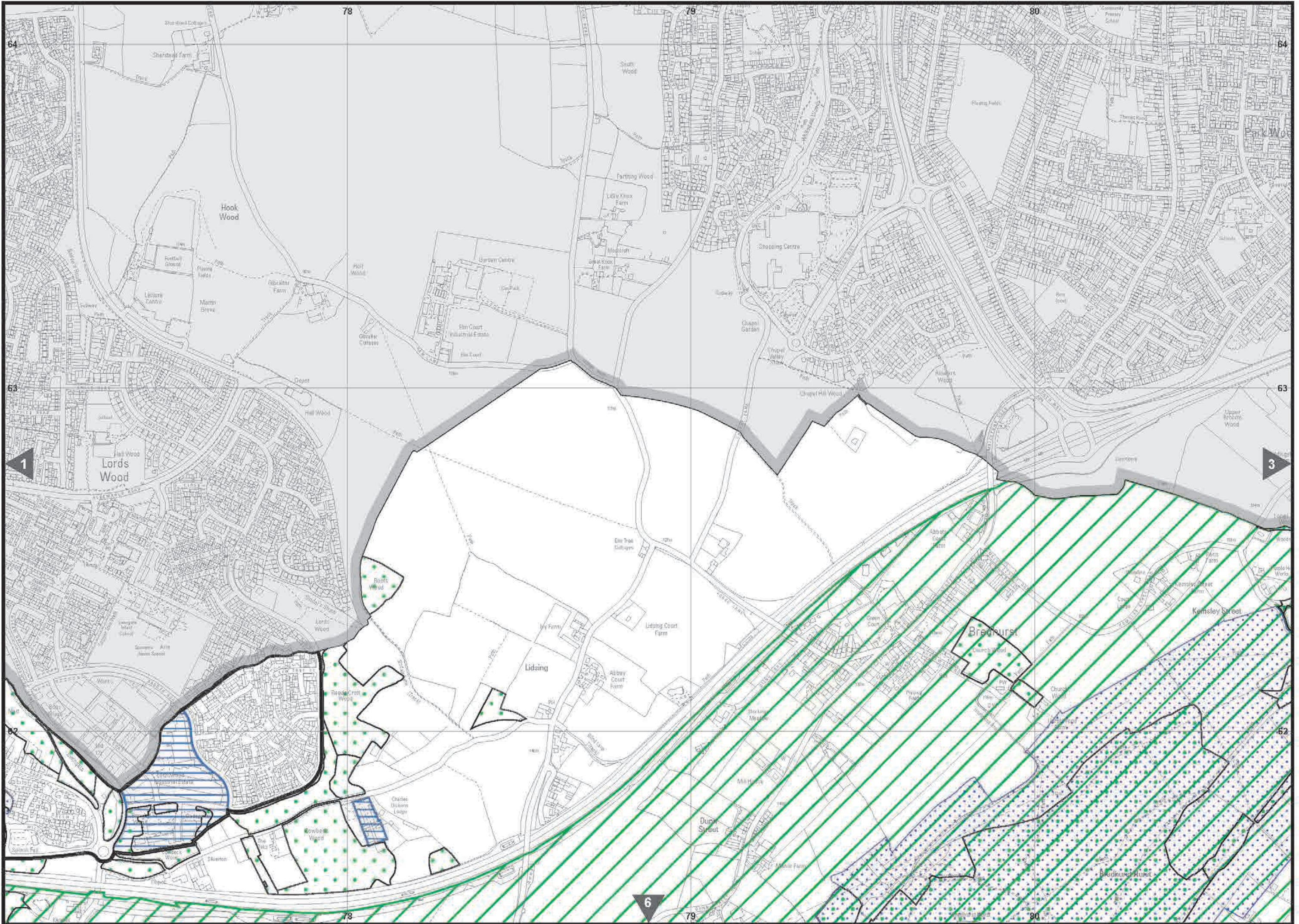


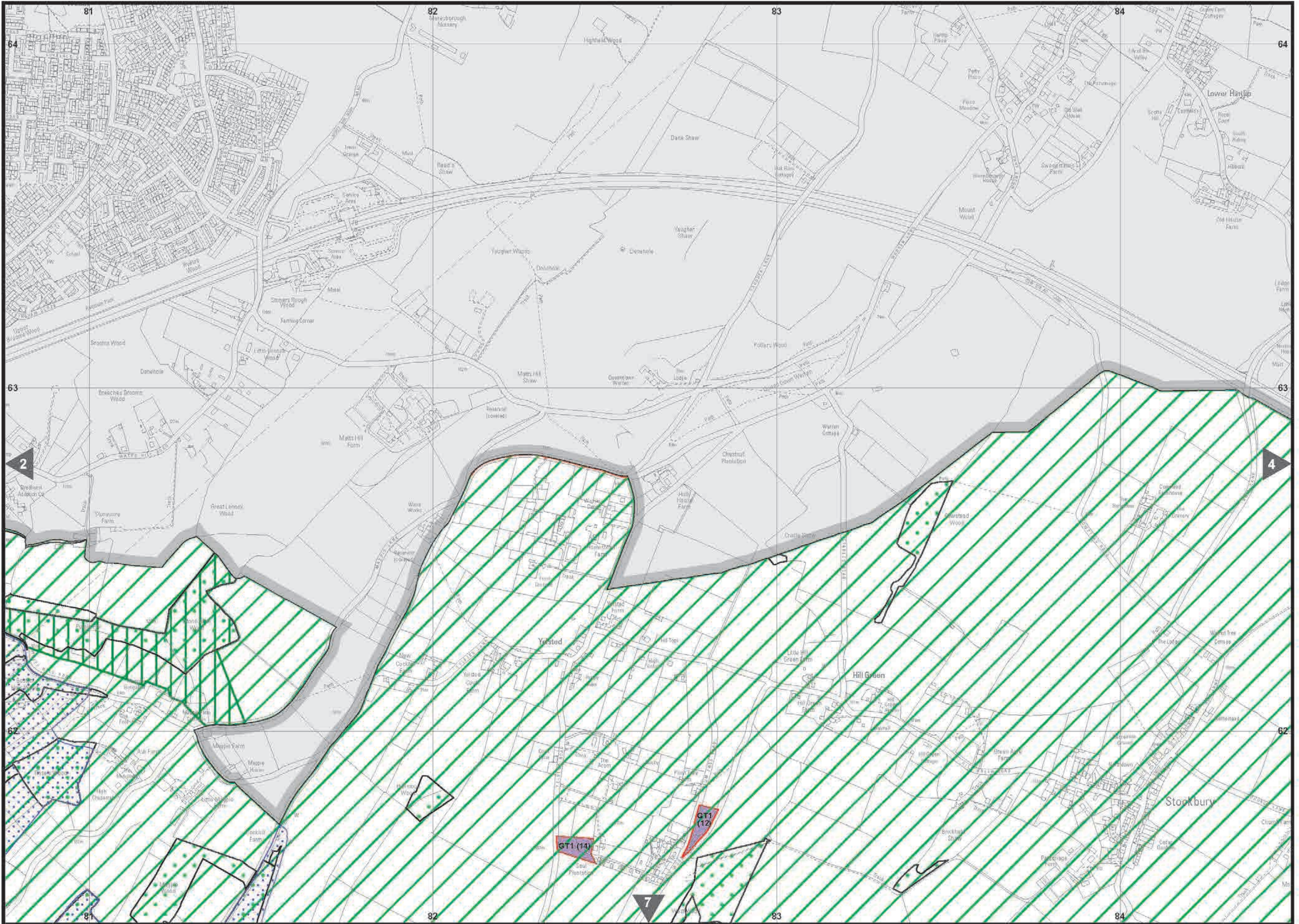
THE MAIDSTONE BOROUGH COUNCIL

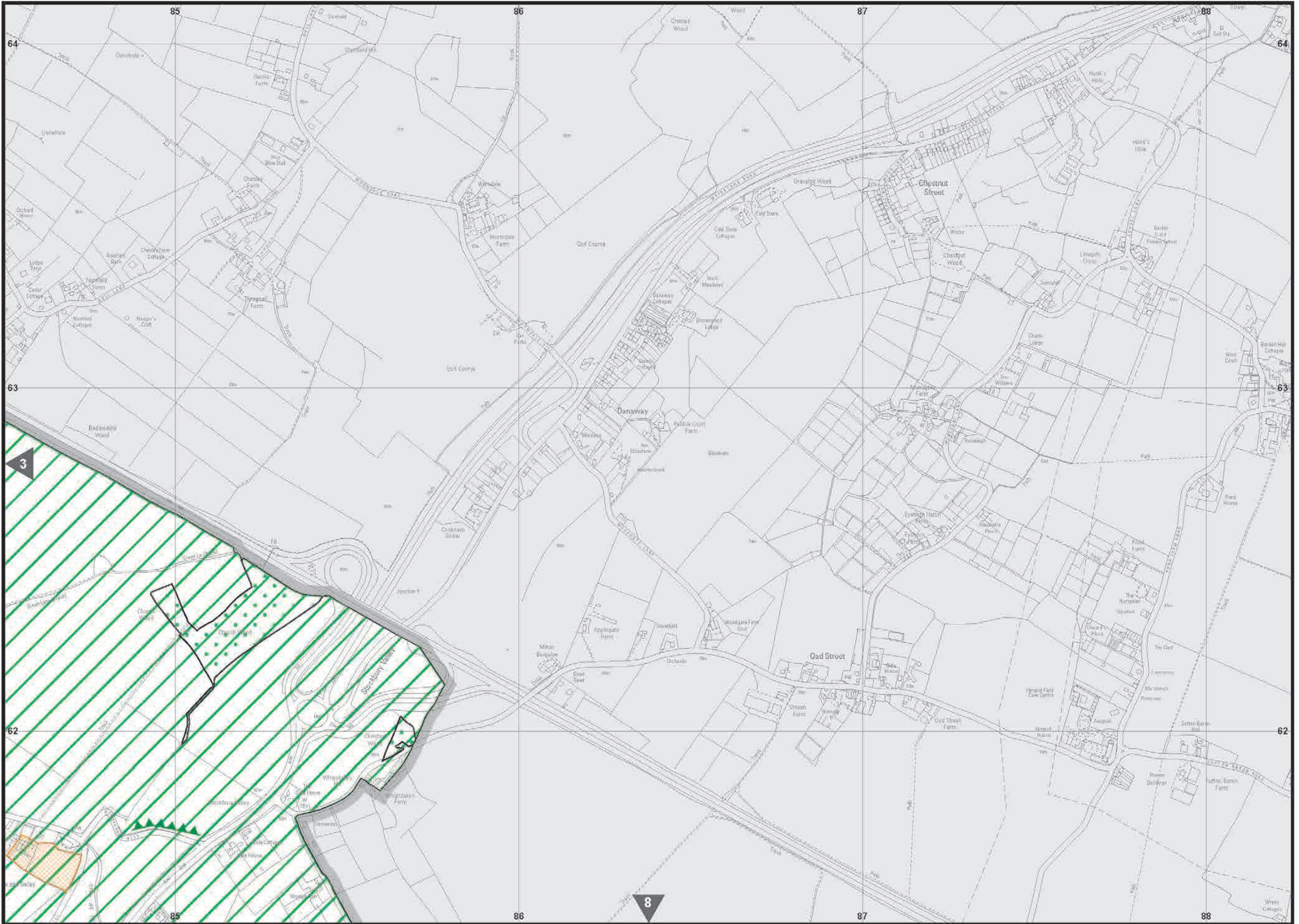
| | | | | | |
|---|---|---|---|---|---|
|  | Boundary of Plan |  | Open Space Allocations |  | Secondary Retail Frontages (Town Centre) |
|  | Urban Boundary |  | Open Space and Undeveloped Land Allocations |  | Kent Downs Area of Outstanding Natural Beauty |
|  | Settlement Boundary |  | Open Space and Undeveloped Land Ecological Mitigation Allocations |  | Metropolitan Green Belt |
|  | Town Centre Boundary |  | Undeveloped Land Ecological Mitigation Allocations |  | Sites of Special Scientific Interest |
|  | Housing Allocations |  | Landscaped Area |  | Ancient Woodland |
|  | Mixed Housing and Employment Allocations |  | Area Excluded from Built Development |  | North Downs Special Area of Conservation |
|  | Mixed Housing, Retail and Office Allocations |  | Invicta Park Barracks |  | Landscapes of Local Value |
|  | Mixed Housing, Employment, Leisure and Retail Allocations |  | Building Footprints Limited to 500sqm |  | Local Wildlife Sites |
|  | Mixed Housing and Retail Allocations |  | Economic Development Area Designations |  | Local Nature Reserves |
|  | Employment Allocations |  | District and Local Retail Centre Designations |  | Protected Roadside Verges |
|  | Retail Allocations |  | Park and Ride Designations |  | Conservation Areas |
|  | Gypsy and Traveller Allocations |  | Public Transport Corridors |  | Registered Parks and Gardens |
|  | Medical and Associated Uses Allocations |  | Primary Shopping Area (Town Centre) |  | Scheduled Ancient Monuments |
|  | Area for Potential Development Allocations |  | Primary Retail Frontages (Town Centre) |  | Kent County Council Minerals Safeguarding Areas |

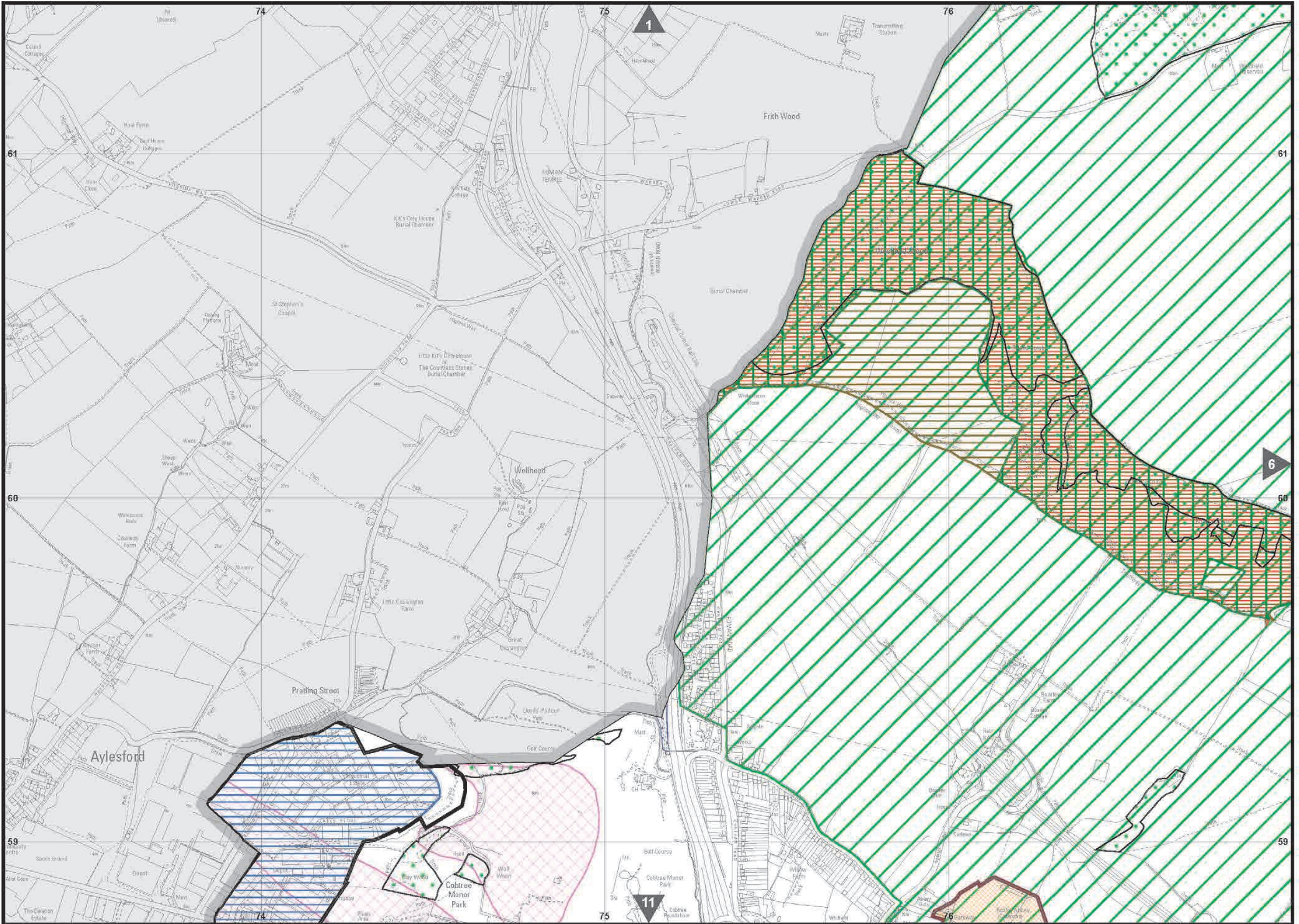
Map Scale - 1:9,473

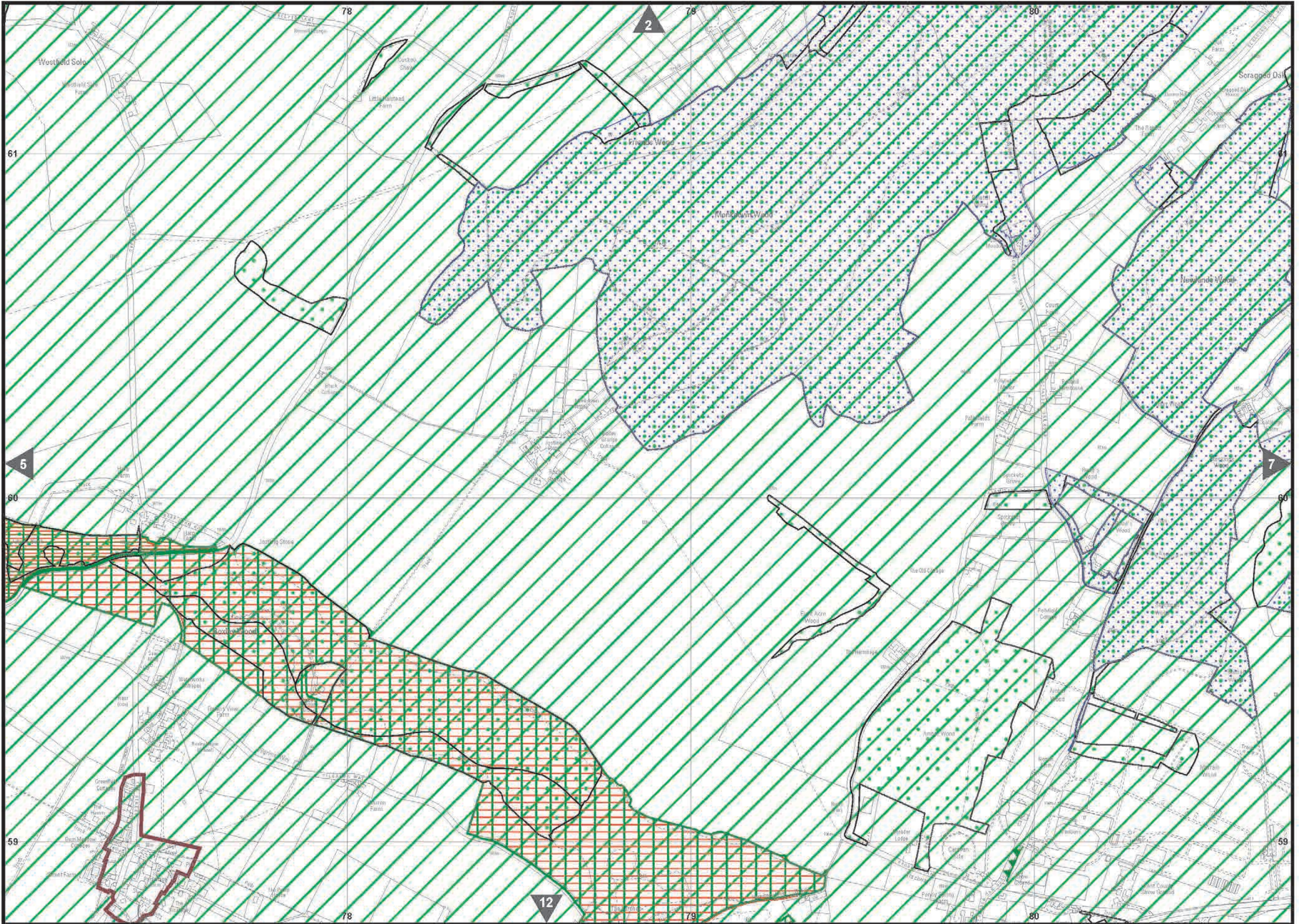




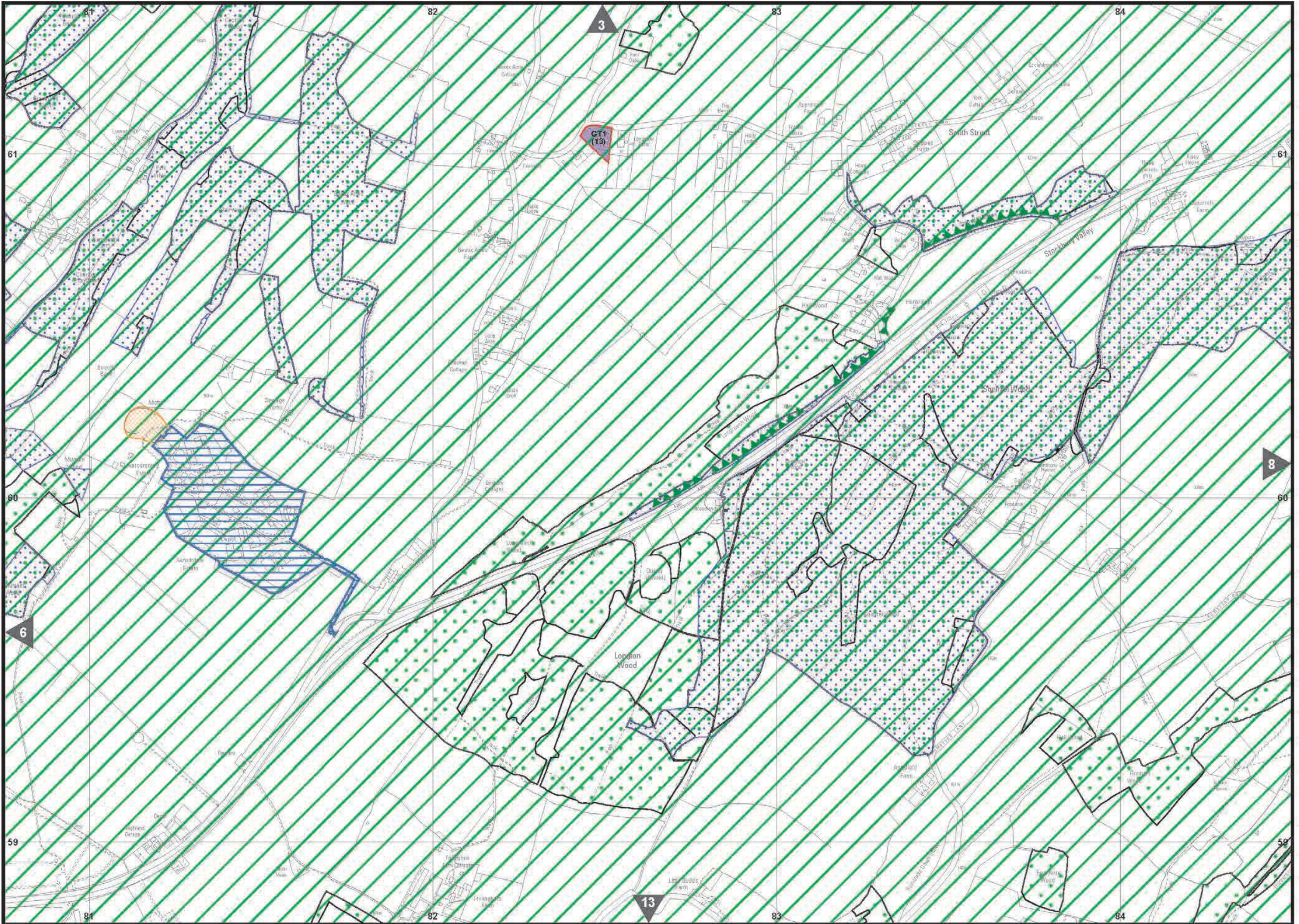


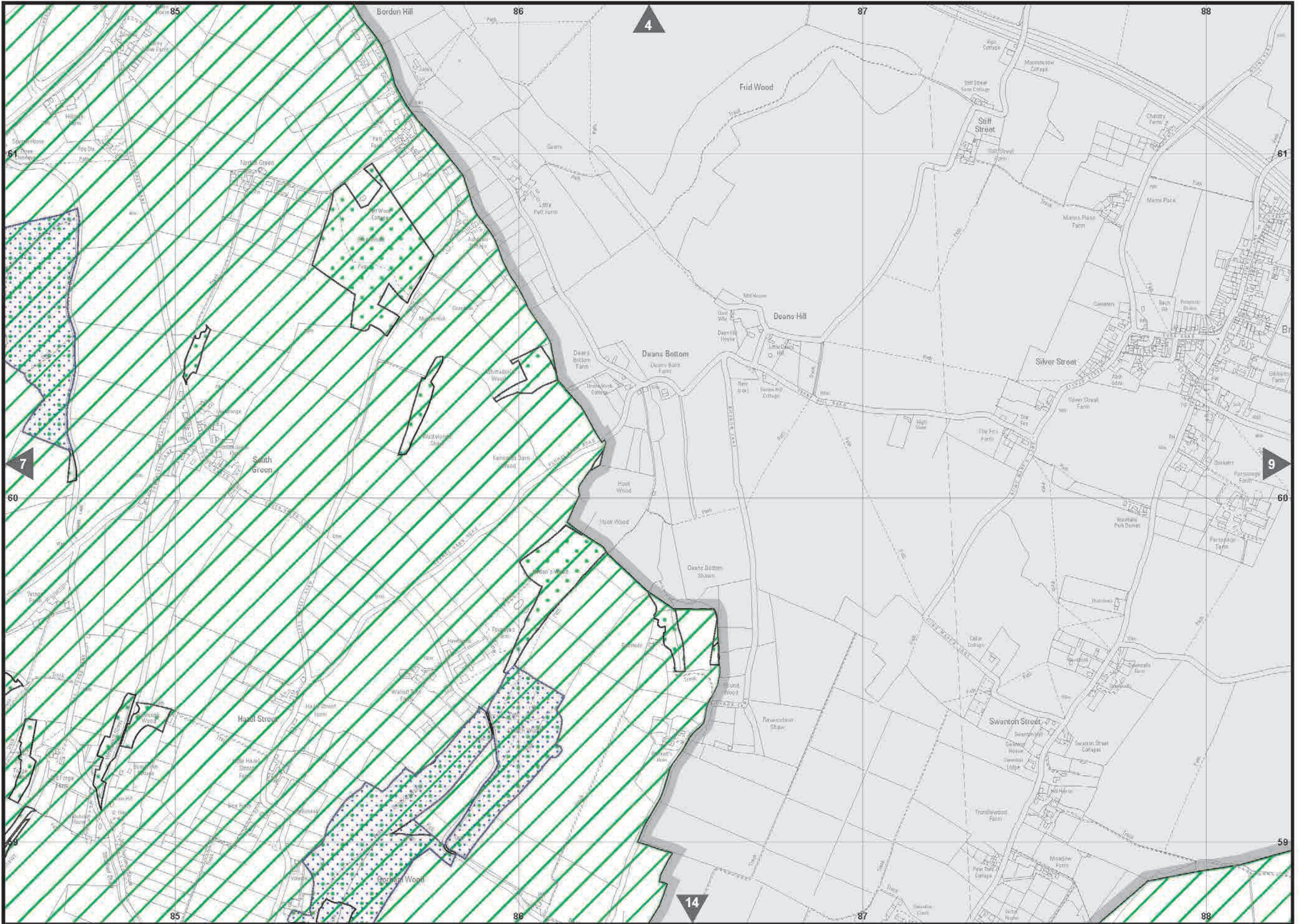






Reproduced from the Ordnance Survey mapping with the permission of the Controller of Her Majesty's Stationery Office © Crown Copyright. Unauthorised reproduction infringes Crown Copyright and may lead to prosecution or civil proceedings. The Maidstone Borough Council Licence No. LA078484, 2017. Copyright The Maidstone Borough Council © 2017.

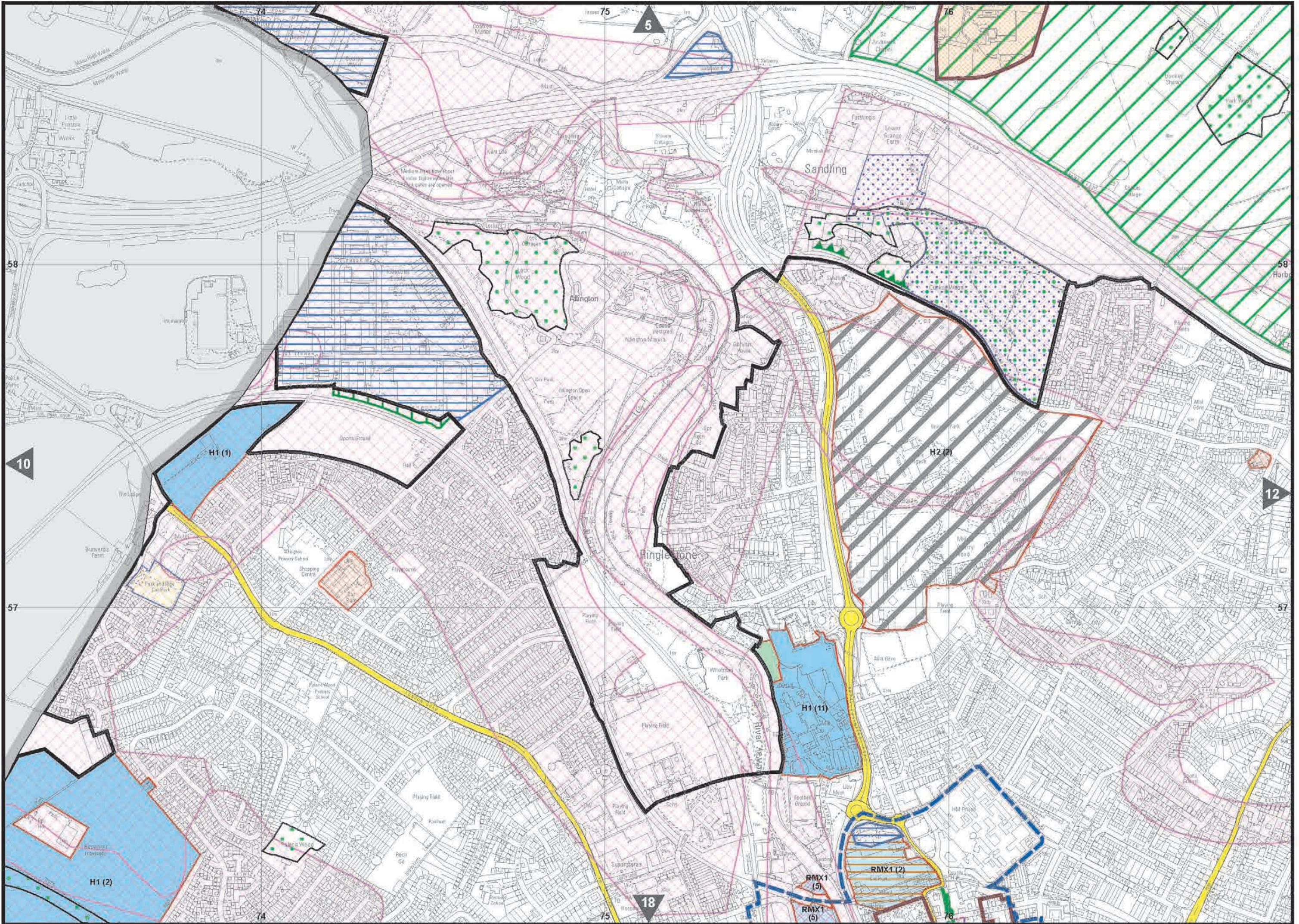


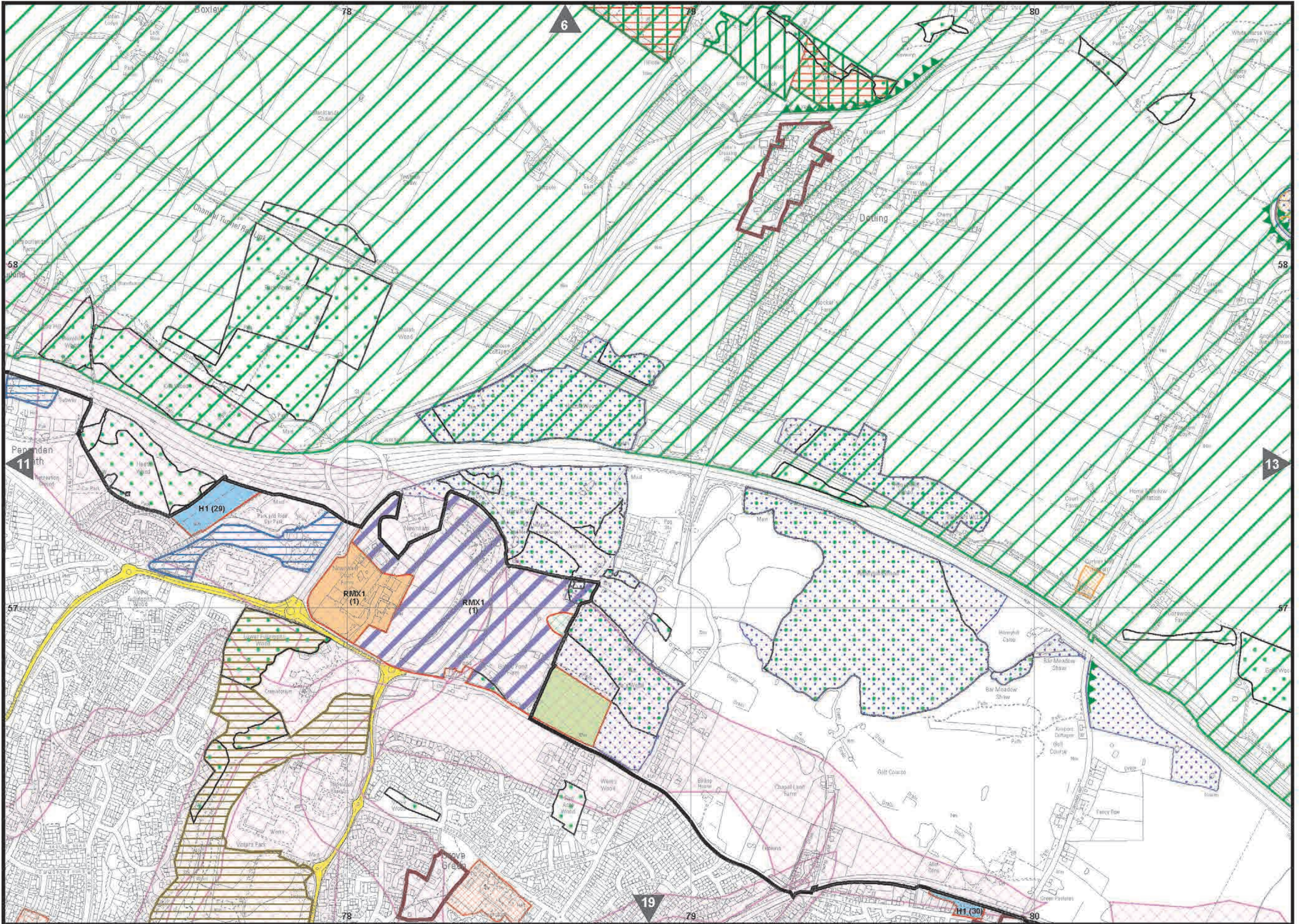



Reproduced from the Ordnance Survey mapping with the permission of the Controller of Her Majesty's Stationery Office © Crown Copyright. Unauthorised reproduction infringes Crown Copyright and may lead to prosecution or civil proceedings. The Maidstone Borough Council Licence No. LA078484, 2017. Copyright The Maidstone Borough Council © 2017.

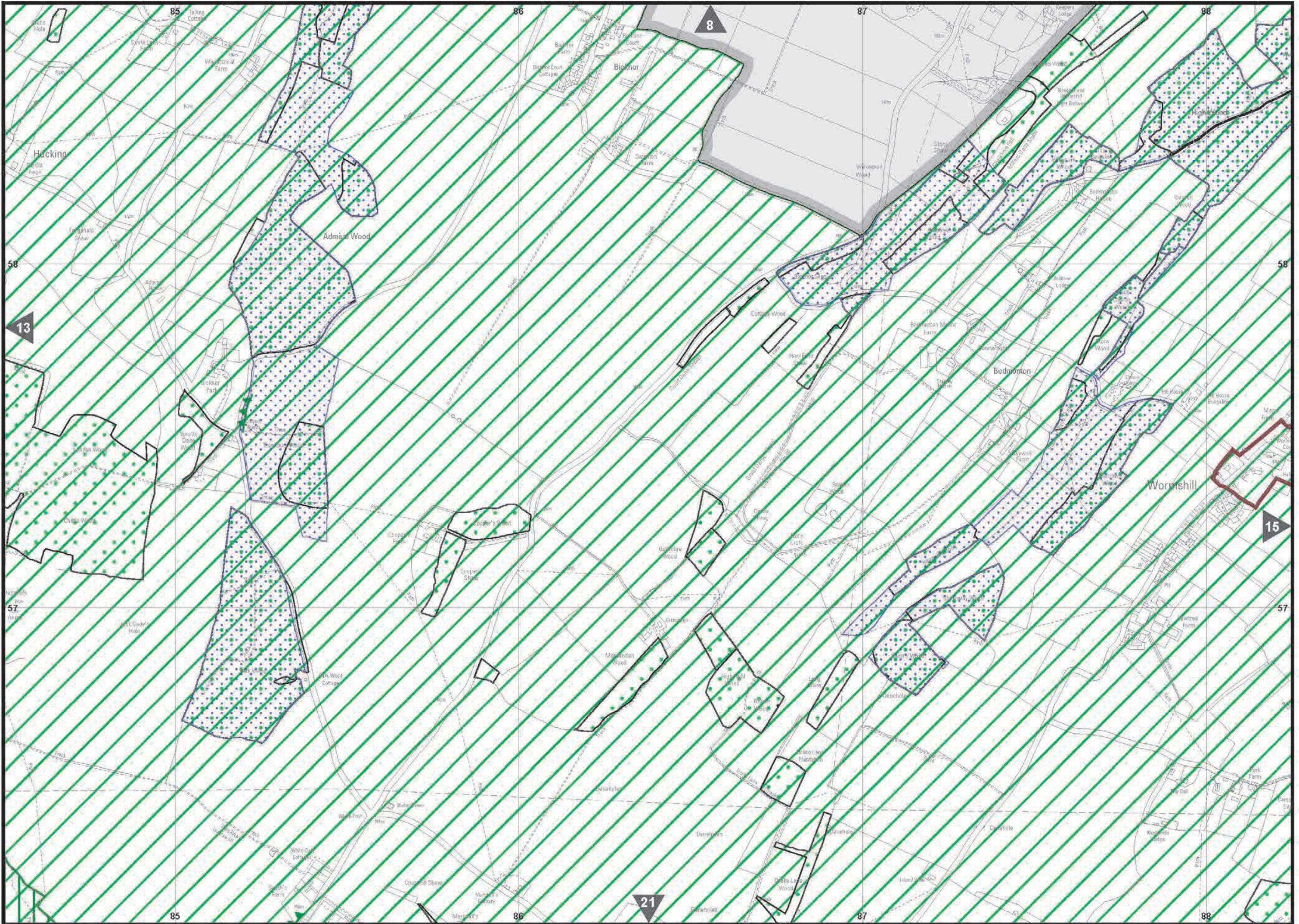


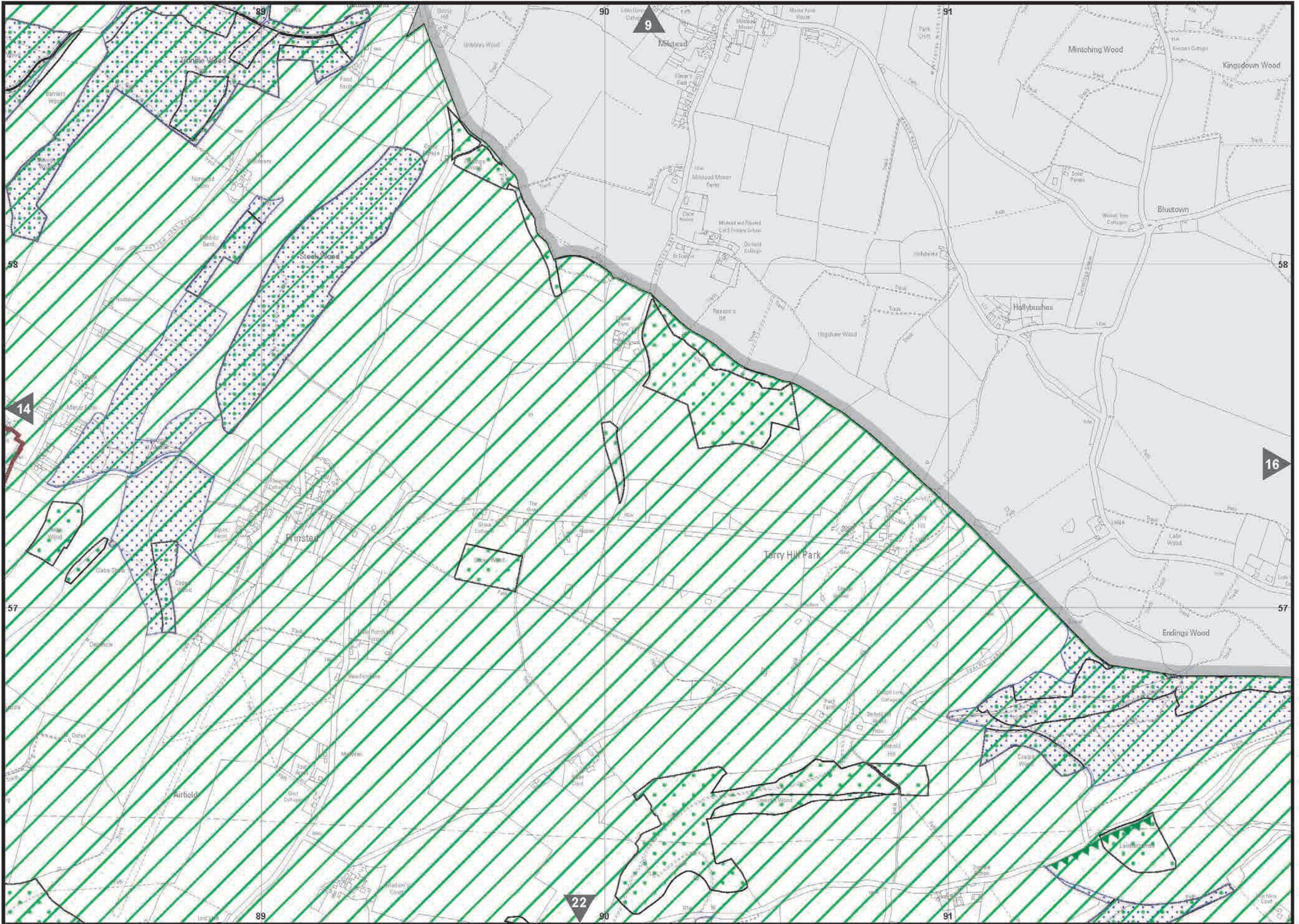


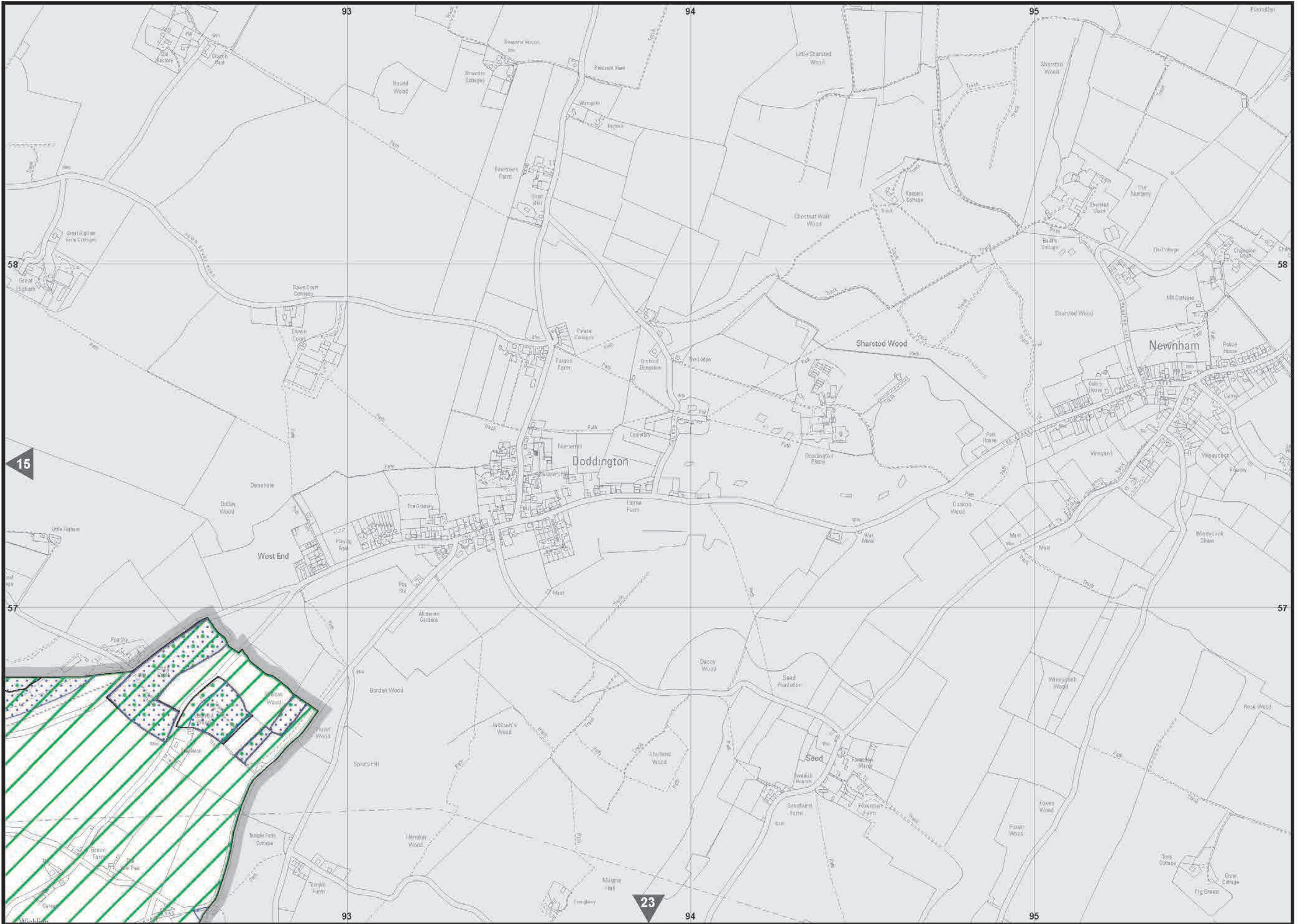


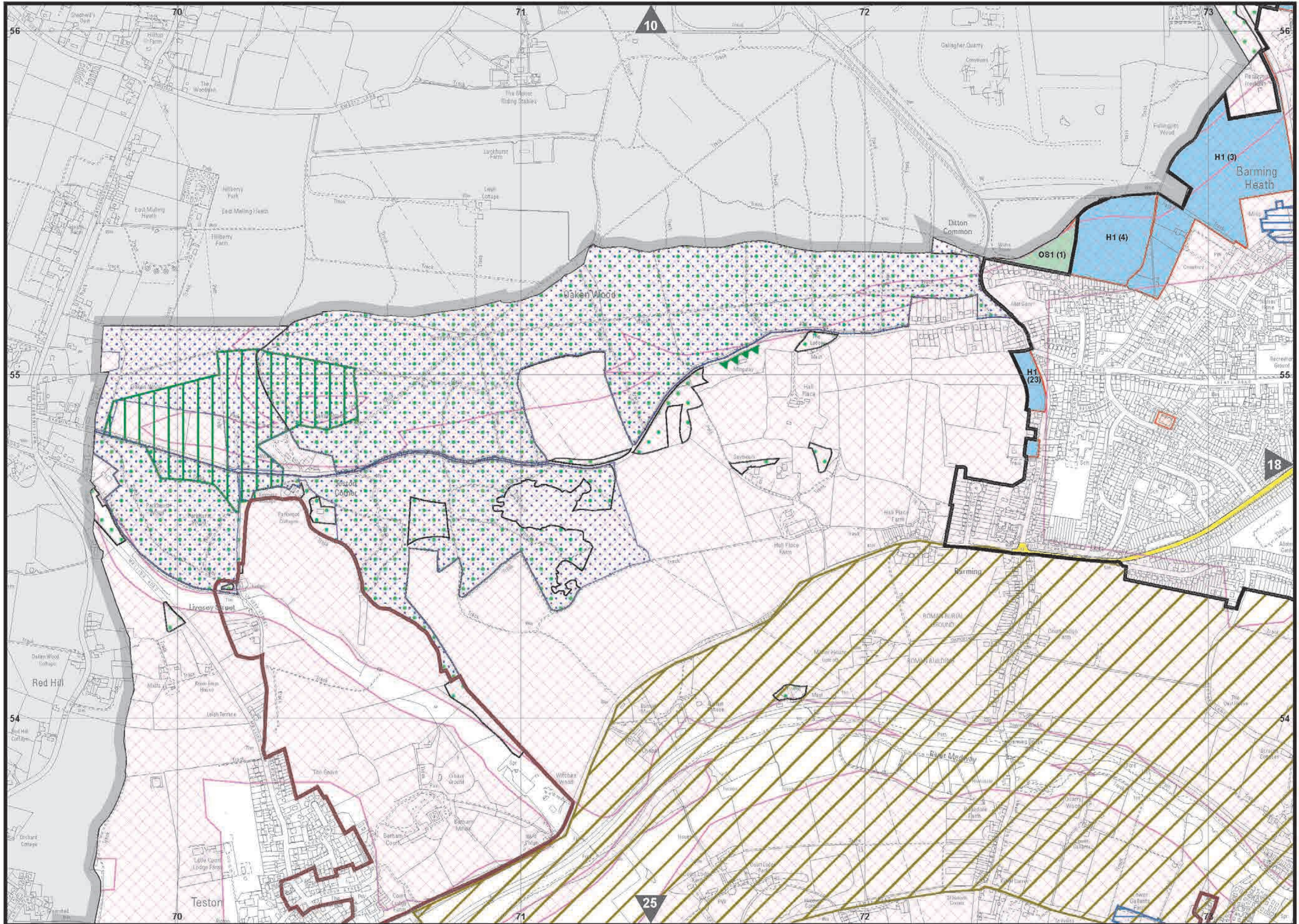


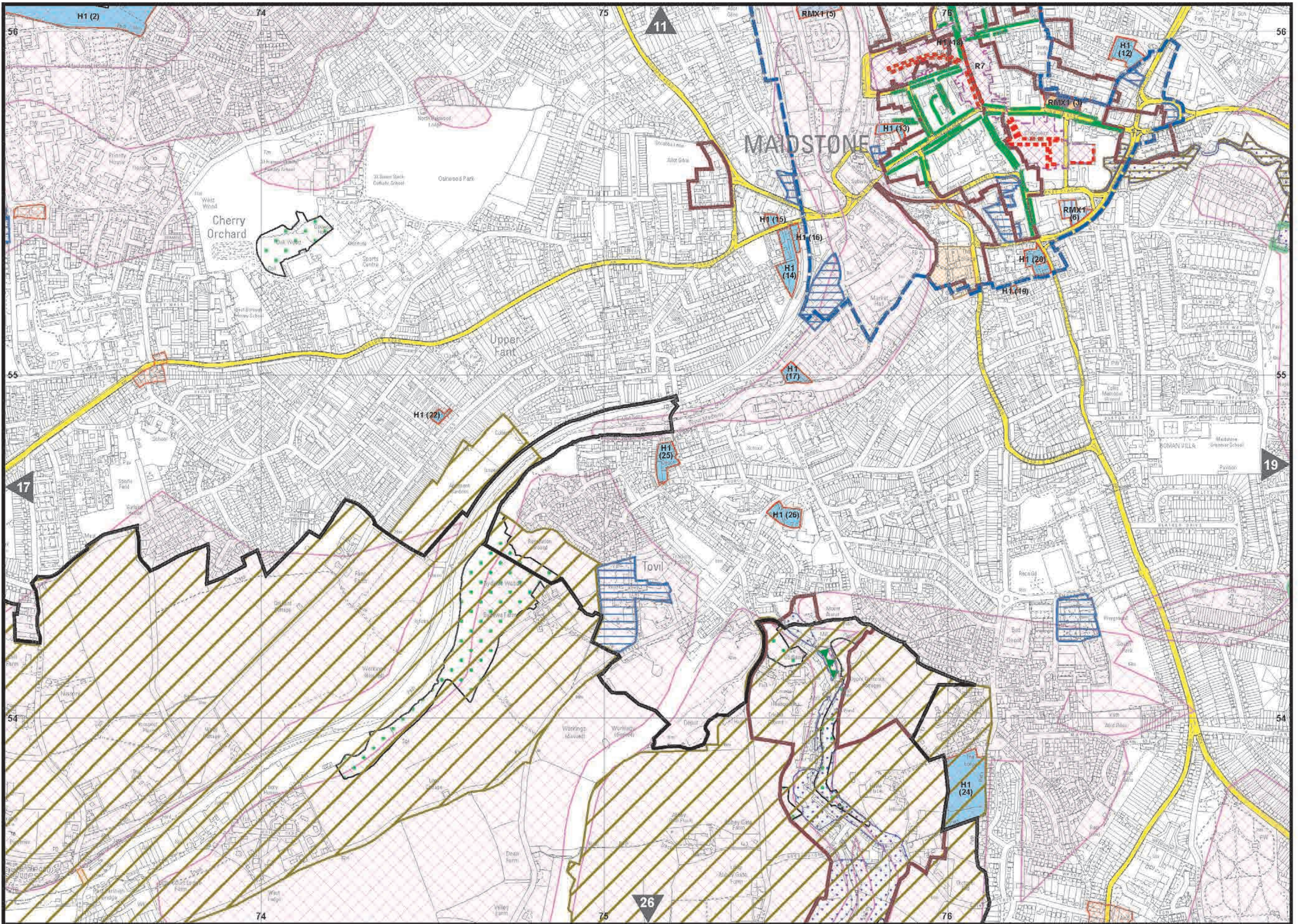


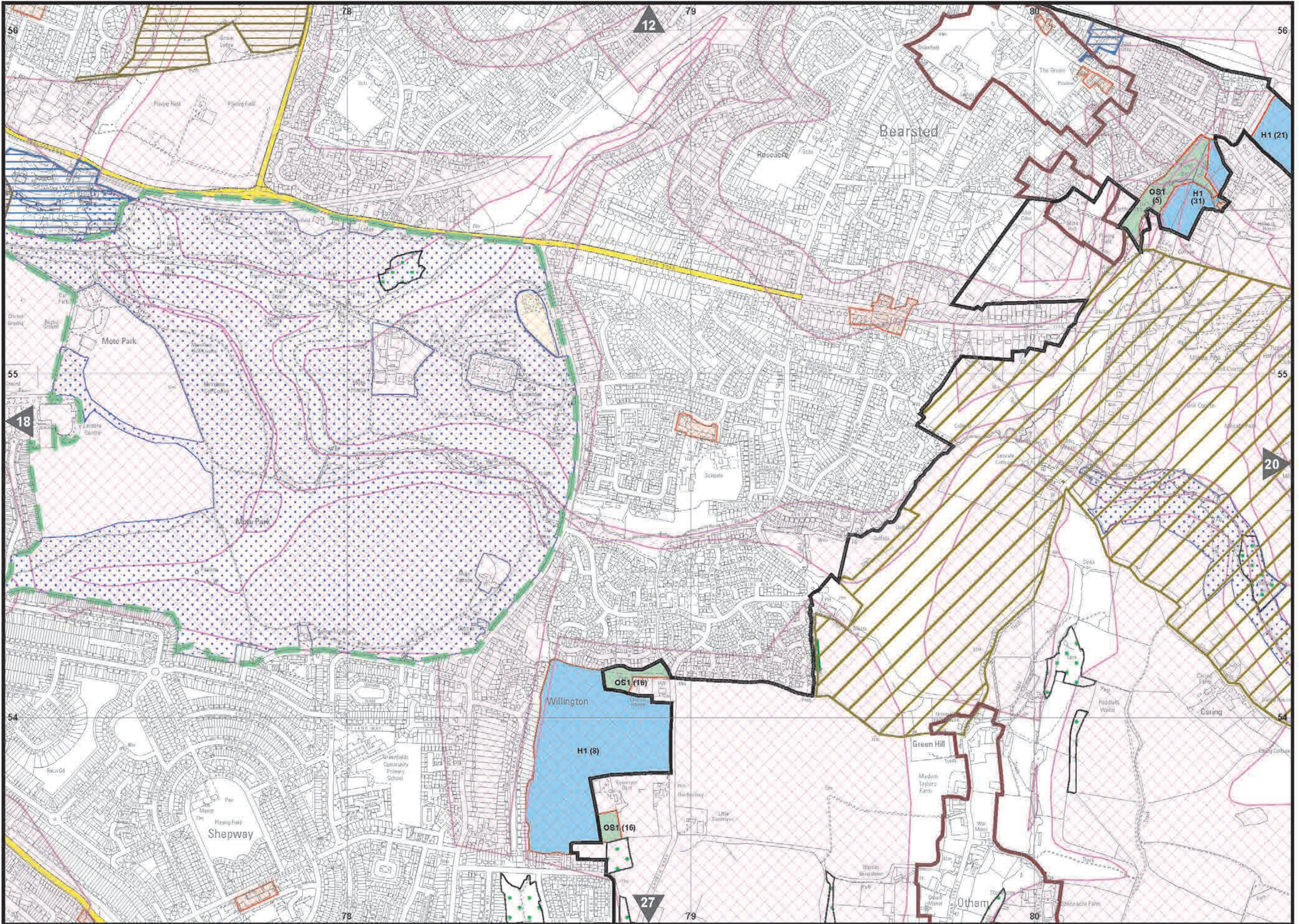


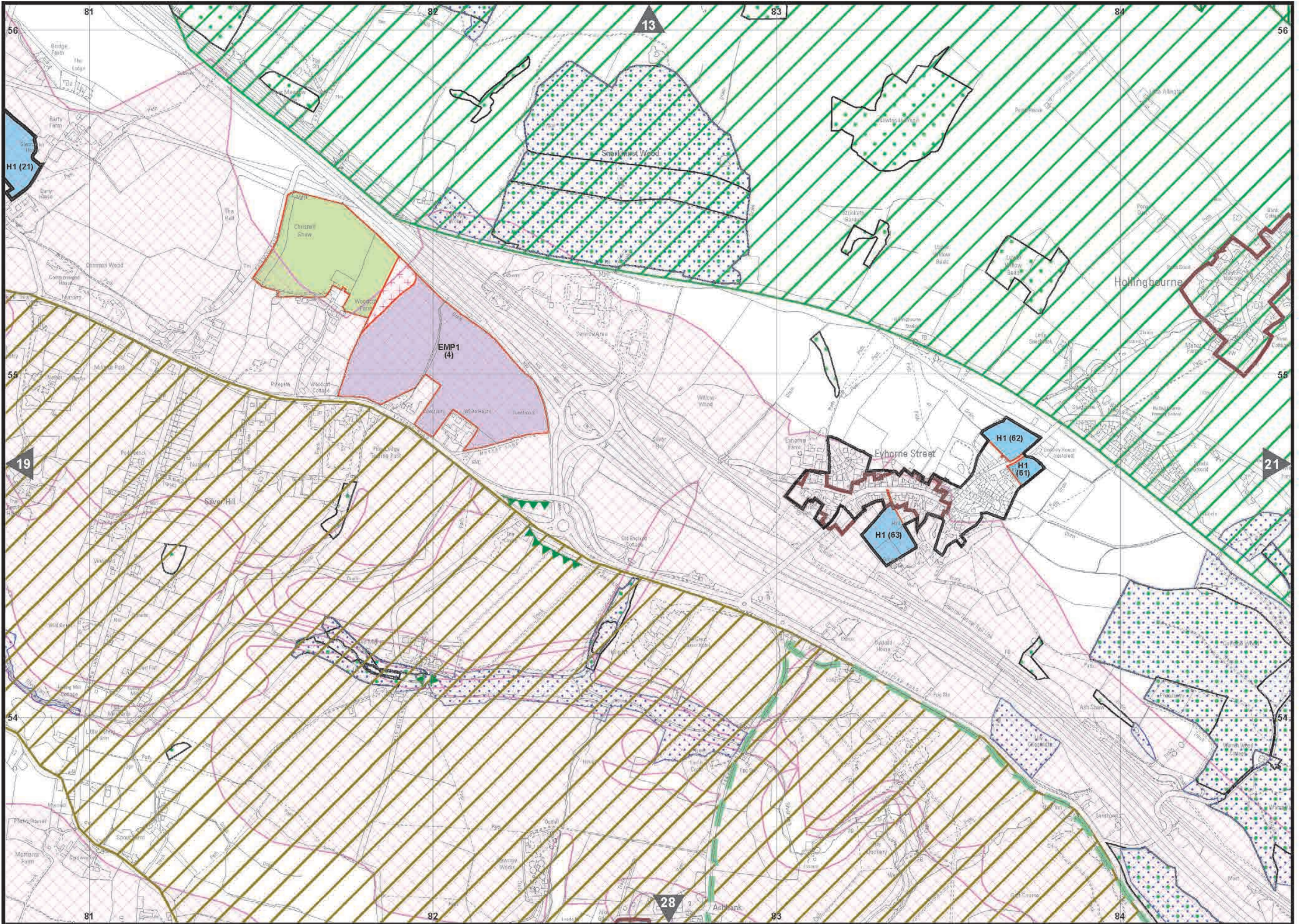


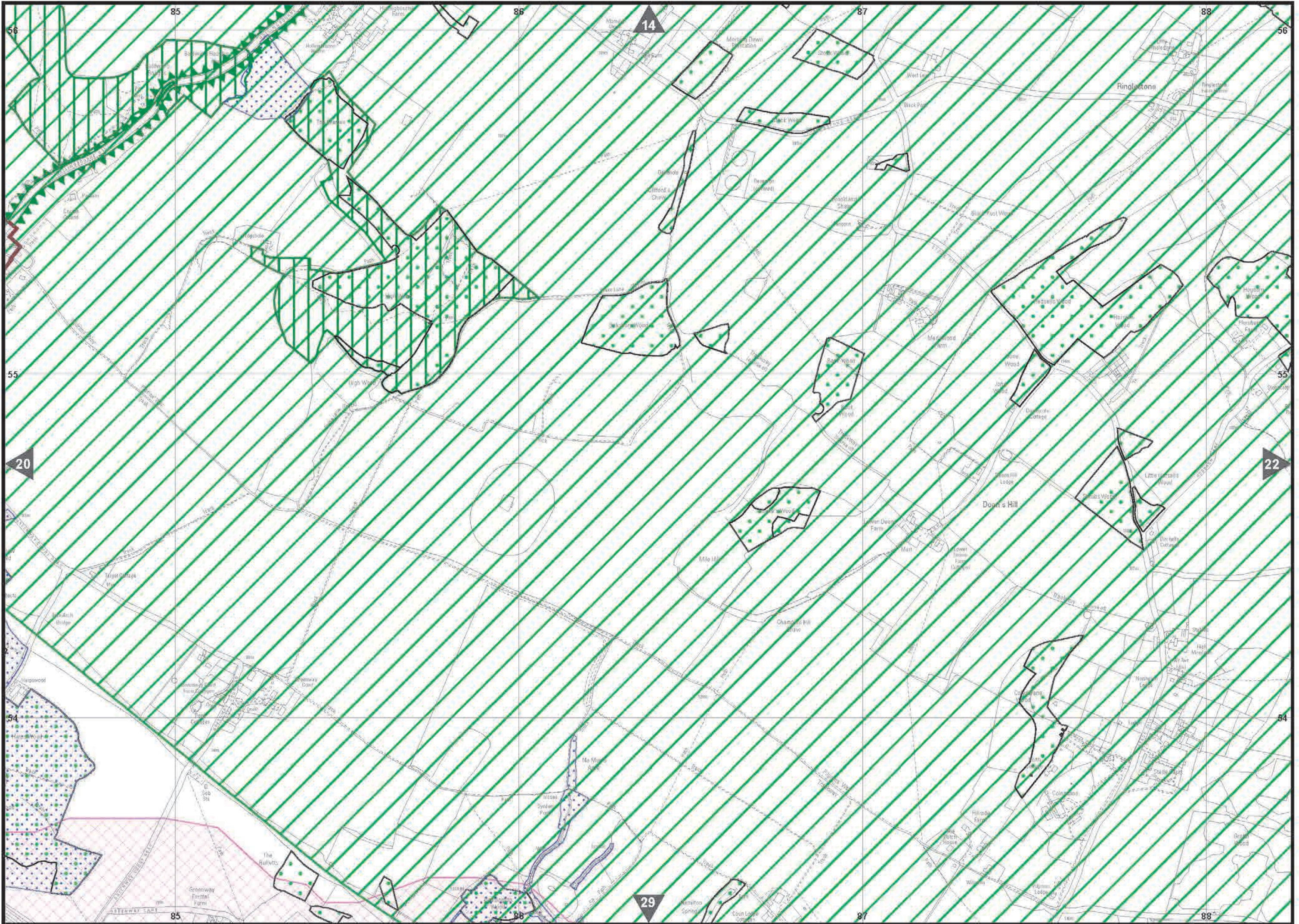


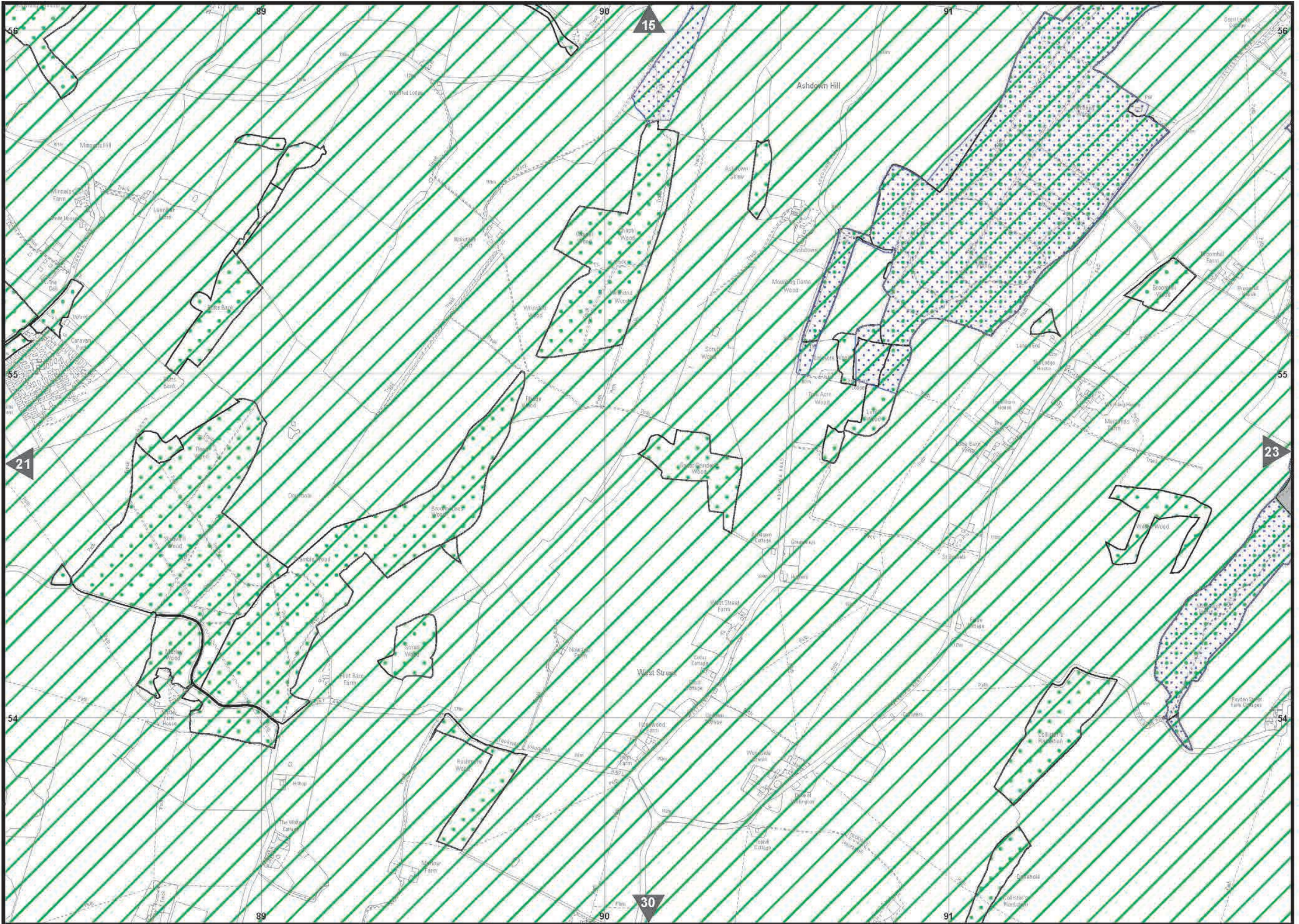


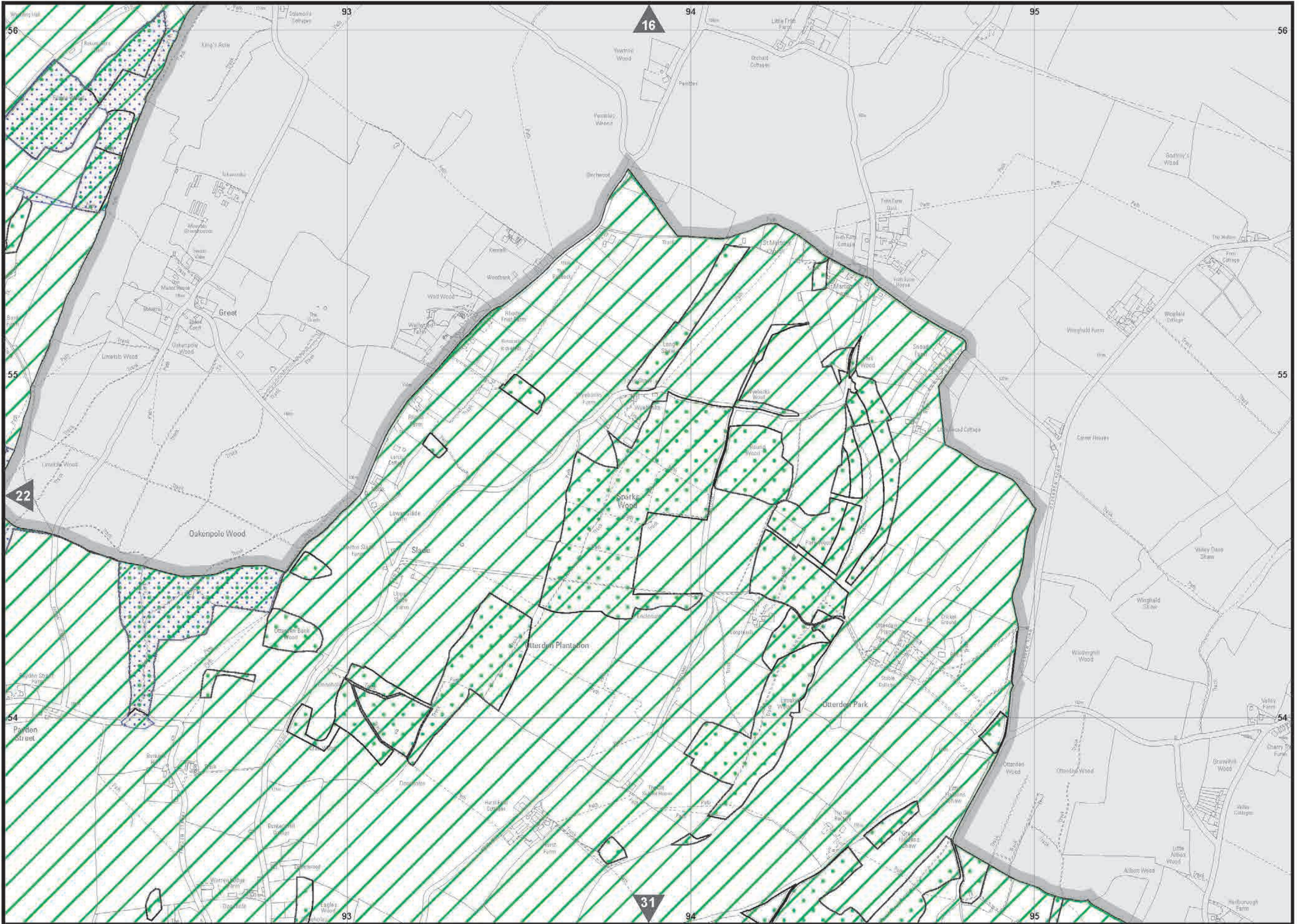


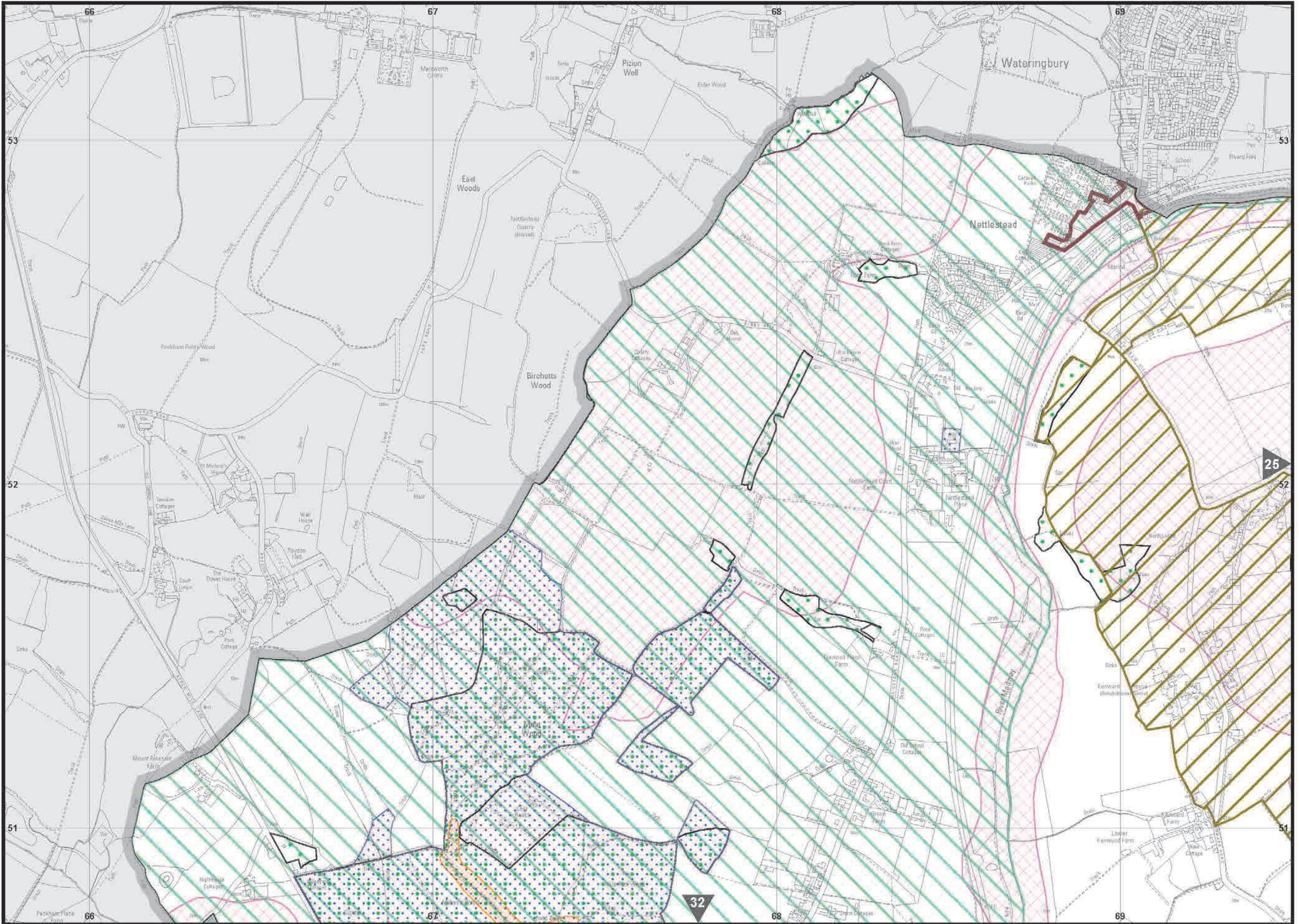


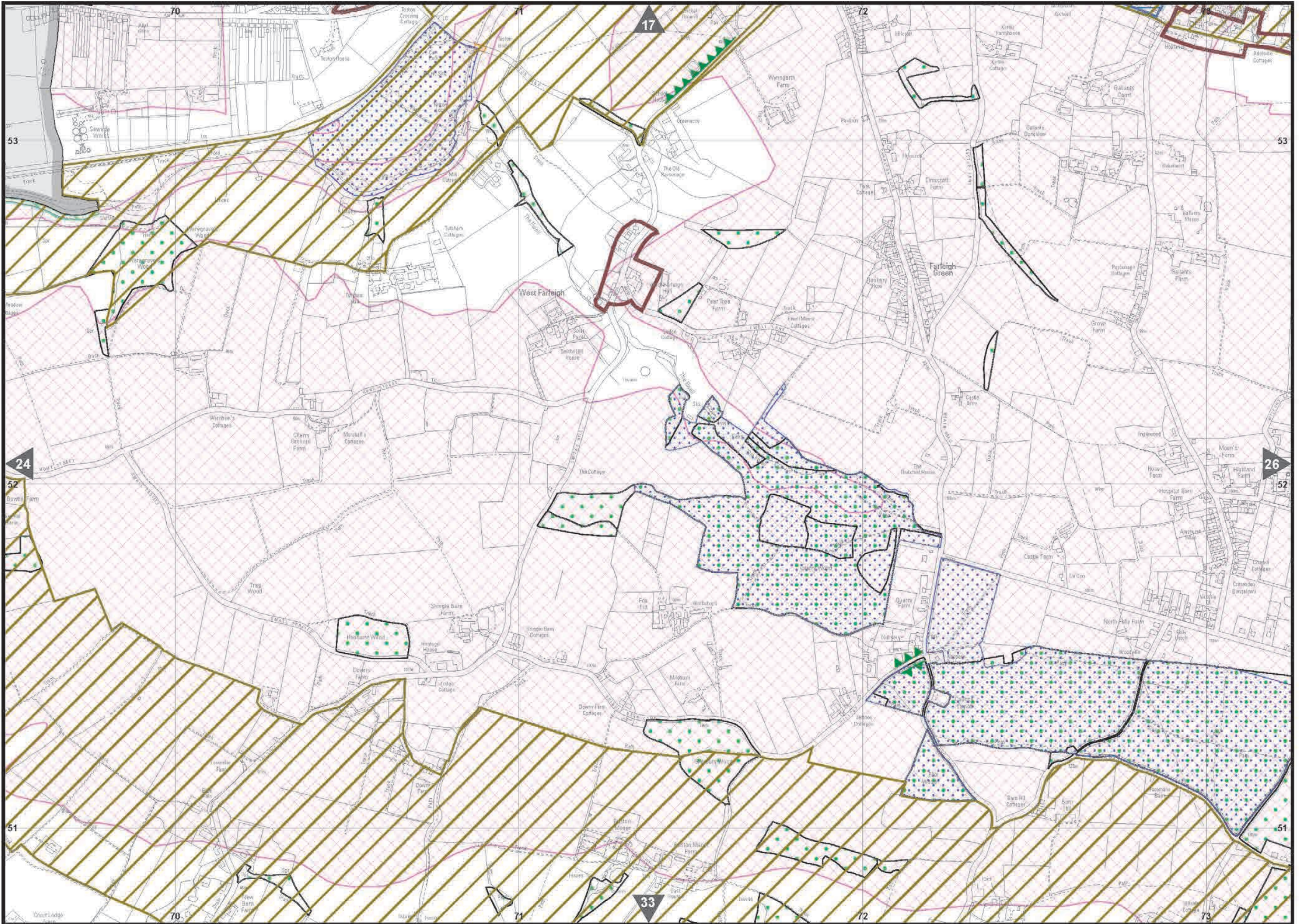


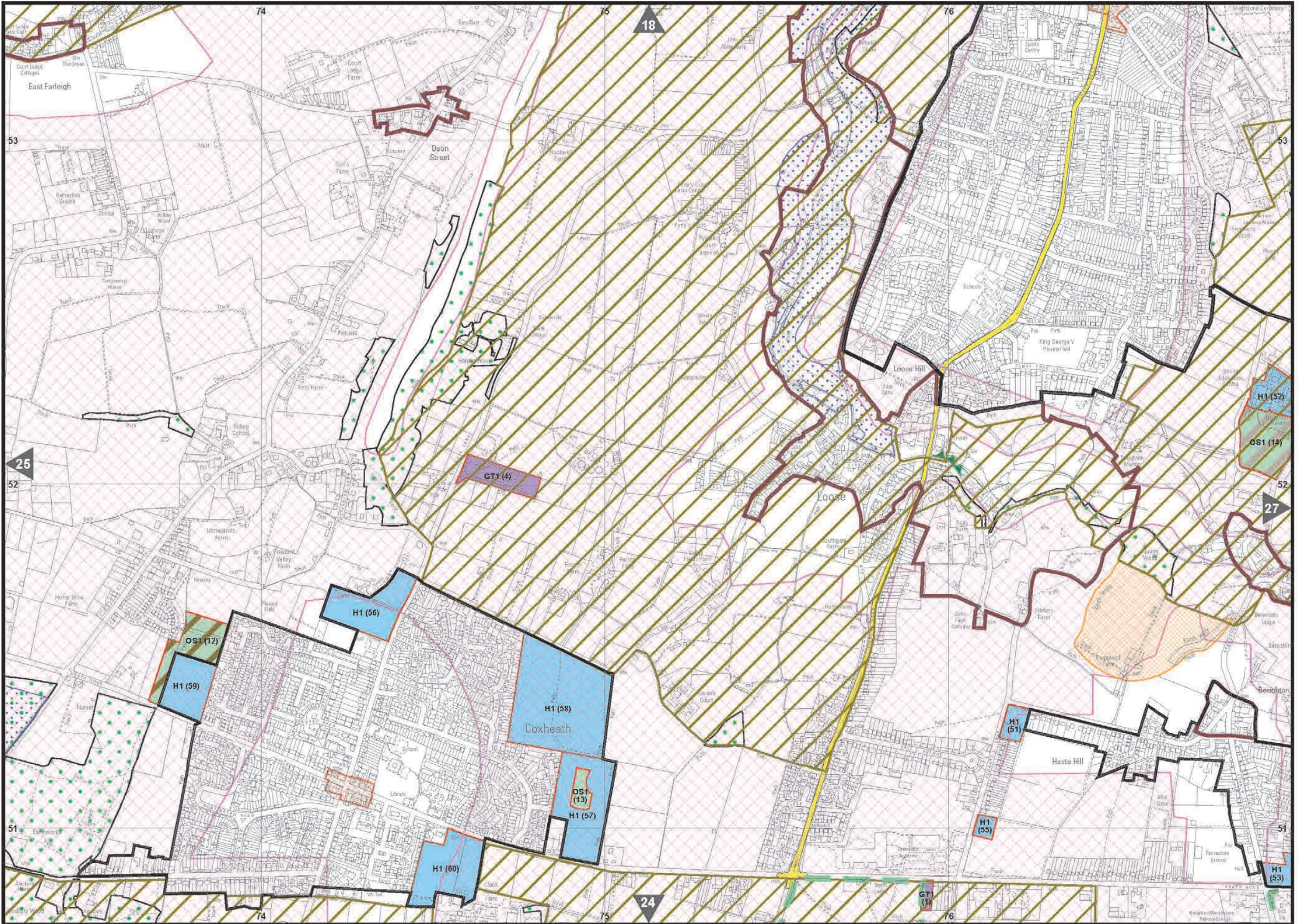












Reproduced from the Ordnance Survey mapping with the permission of the Controller of Her Majesty's Stationary Office © Crown Copyright. Unauthorised reproduction infringes Crown Copyright and may lead to prosecution or civil proceedings. The Maidstone Borough Council Licence No. LA078484, 2017. Copyright The Maidstone Borough Council © 2017.

