














Local Plan Review Allocations

-  Local Plan Review Site Allocations
-  Garden Settlements
-  Employment
-  Leeds Langley Relief Road

Adopted Local Plan 2017 Allocations

-  Housing Allocations
-  Employment Allocations (SP11a)
-  RMX1 Allocations
-  Landscaped Area
-  Open Space Allocations
-  Open Space and Undeveloped Land Ecological Mitigation Allocations
-  Open Space and Undeveloped Land Allocations
-  Area Excluded From Built Development Allocations
-  Undeveloped Land Ecological Mitigation Allocations
-  Building Footprints Limited to 500sqm Allocations
-  Gypsy and Traveller Allocations


Adopted Local Plan 2017 Designations

-  Economic Development Areas
-  District and Local Retail Centre Designations














Adopted Local Plan 2017 Town Centre

-  Primary Shopping Area (Town Centre)



Minerals

-  KCC Minerals Safeguarding Areas





Environment

-  Kent Downs AONB
-  Metropolitan Green Belt
-  Landscapes of Local Value
-  North Downs Special Area of Conservation
-  Ancient Woodland
-  Sites of Special Scientific Interest
-  Local Nature Reserves
-  Local Wildlife Sites
-  Protected Roadside Verges
-  Conservation Areas
-  Scheduled Ancient Monuments
-  Registered Parks and Gardens
-  Marine Management Zone

Adopted Local Plan 2017 Transport

-  Park and Ride Designation
-  Public Transport Corridors

Boundaries

-  Town Centre Boundary
-  Urban Boundary
-  Settlement Boundary
-  Maidstone Borough Boundary