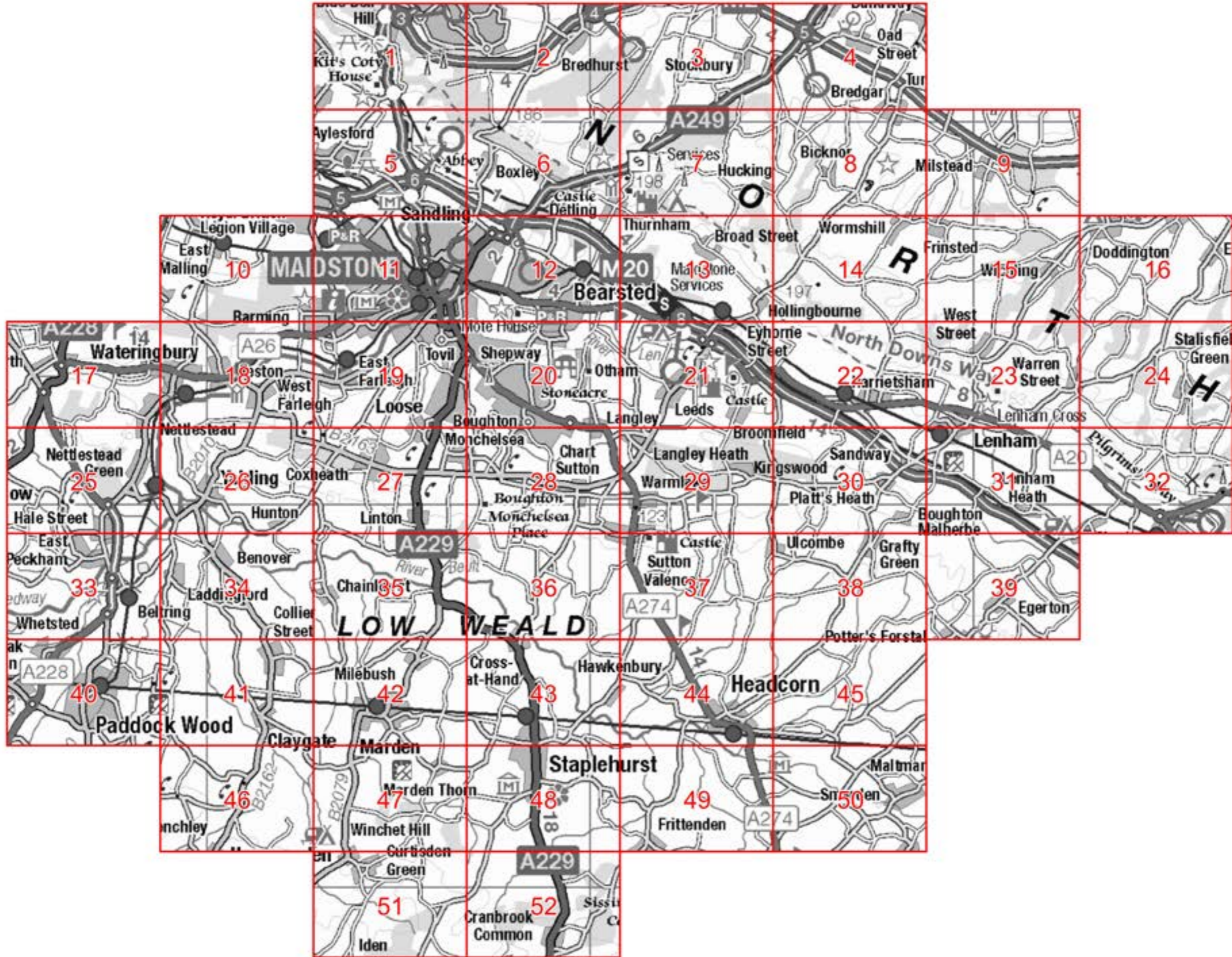


LOCAL PLAN REVIEW

POLICIES MAP

Adopted TBC 2024






Local Plan Review Allocations

-  Local Plan Review Site Allocations
-  Garden Settlements
-  Employment


Adopted Local Plan 2017 Allocations

-  Housing Allocations
-  Retail Allocation
-  Employment Allocations (LPRSP11a)
-  RMX1 Allocations
-  Landscaped Area
-  Open Space Allocations
-  Open Space and Undeveloped Land Ecological Mitigation Allocations
-  Open Space and Undeveloped Land Allocations
-  Area Excluded From Built Development Allocations
-  Undeveloped Land Ecological Mitigation Allocations
-  Building Footprints Limited to 500sqm Allocations
-  Gypsy and Traveller Allocations

Adopted Local Plan 2017 Designations

-  Economic Development Areas
-  District and Local Retail Centre Designations

Adopted Local Plan 2017 Town Centre

-  Primary Shopping Area (Town Centre)

Minerals

-  KCC Minerals Safeguarding Areas





Environment

-  Kent Downs National Landscape
-  Metropolitan Green Belt
-  Landscapes of Local Value
-  North Downs Special Area of Conservation
-  Ancient Woodland
-  Sites of Special Scientific Interest
-  Local Nature Reserves
-  Local Wildlife Sites
-  Protected Roadside Verges
-  Conservation Areas
-  Scheduled Ancient Monuments
-  Registered Parks and Gardens
-  Marine Management Zone

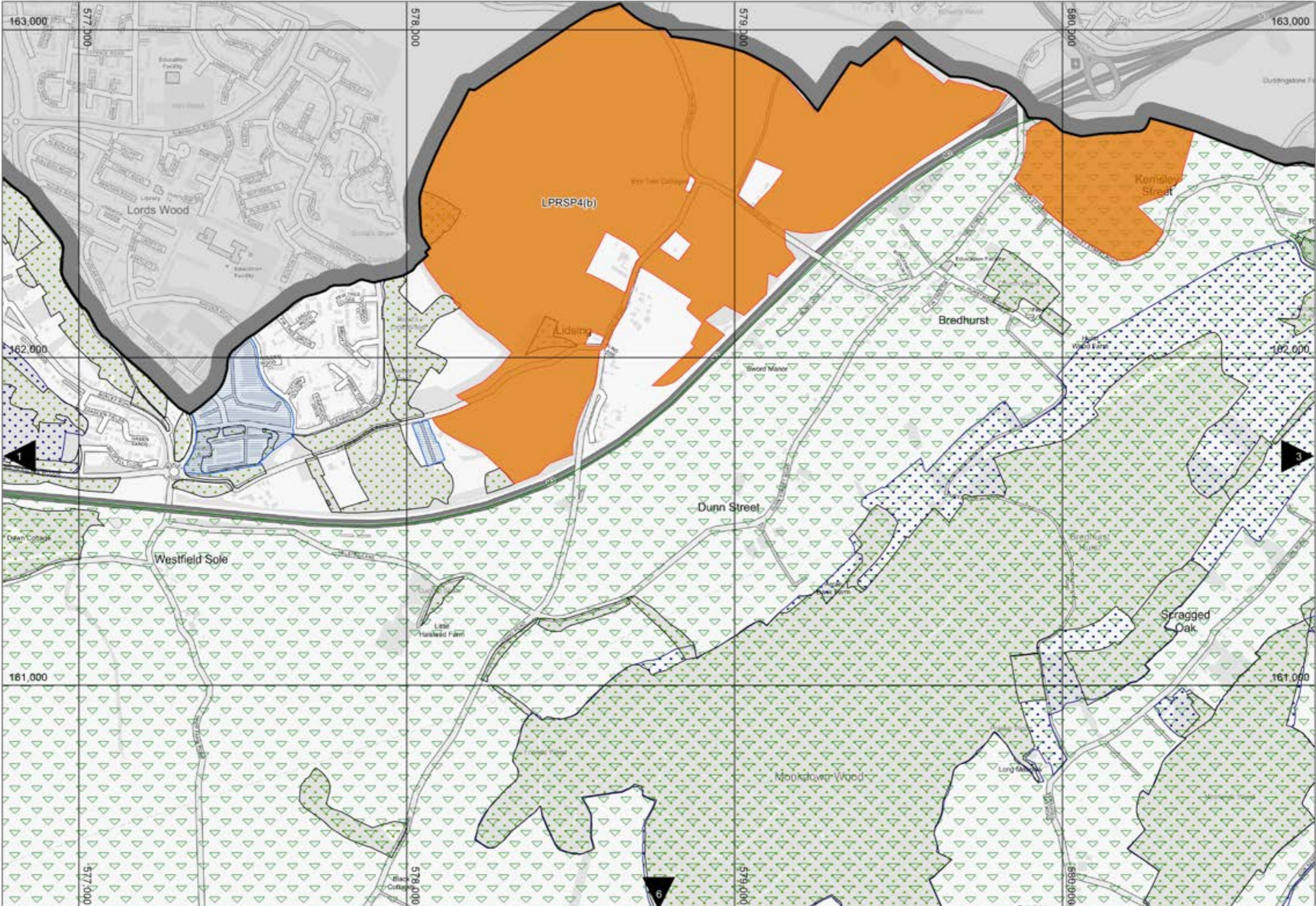
Adopted Local Plan 2017 Transport

-  Public Transport Corridors

Boundaries

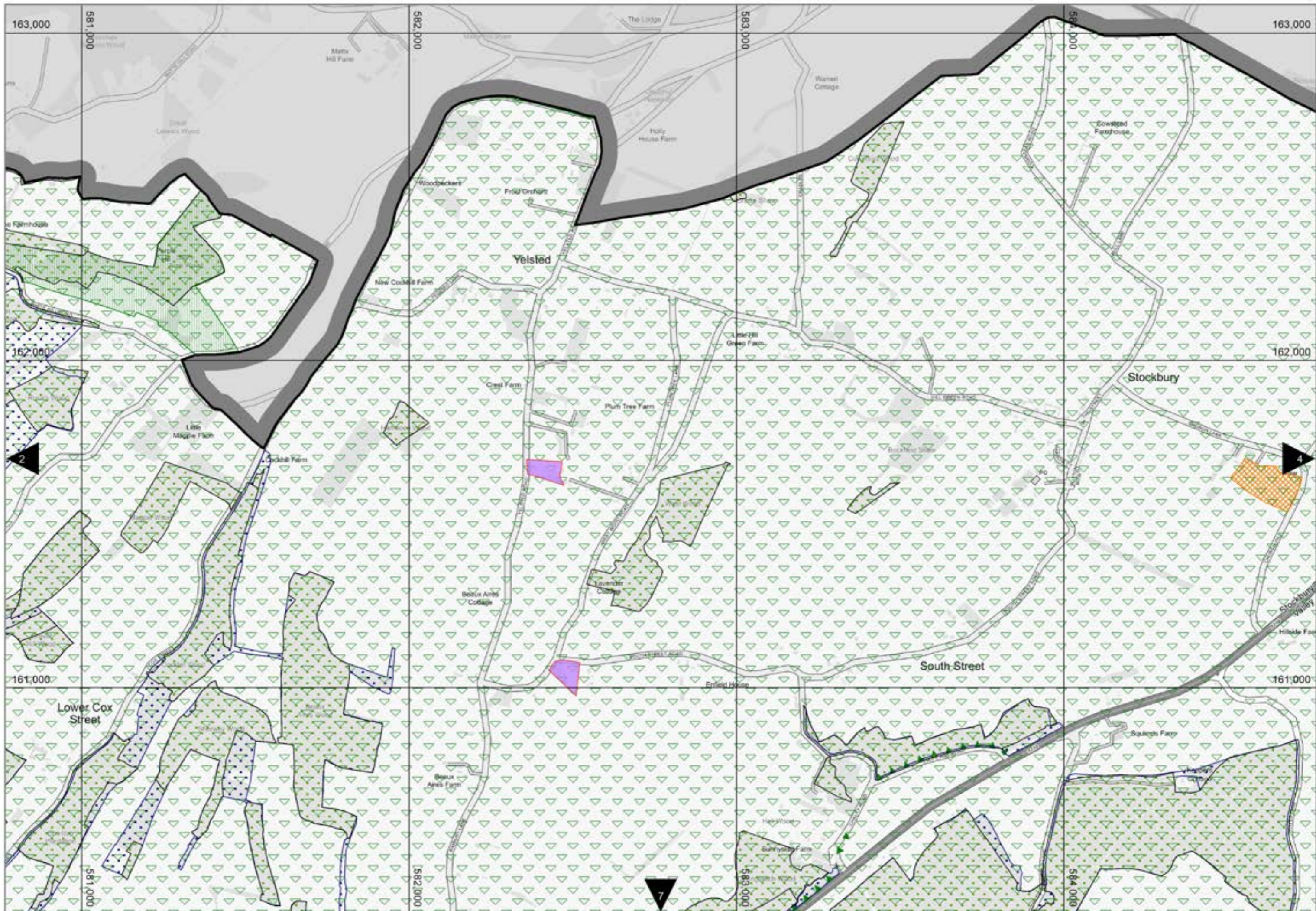
-  Town Centre Boundary
-  Urban Boundary
-  Settlement Boundary
-  Maidstone Borough Boundary





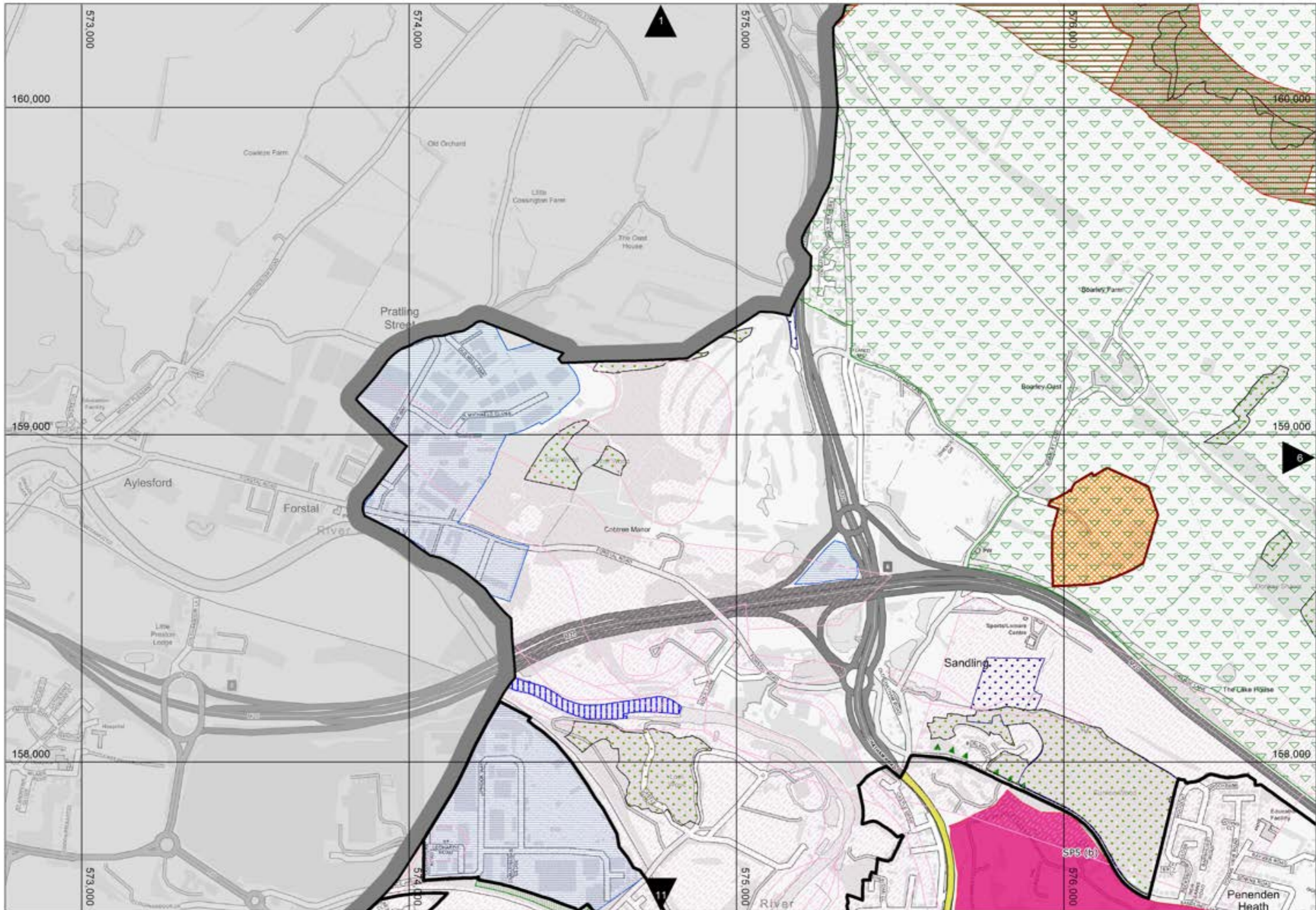
Reproduced from the Ordnance Survey mapping with the permission of the Controller of Her Majesty's Stationary Office © Crown copyright. Unauthorised reproduction infringes Crown copyright and may lead to prosecution or civil proceedings. The Maidstone Borough Council Licence No AC0000807001, 2024 Scale 1:10,000. Produced by GIS MidKent Services.

Map 2



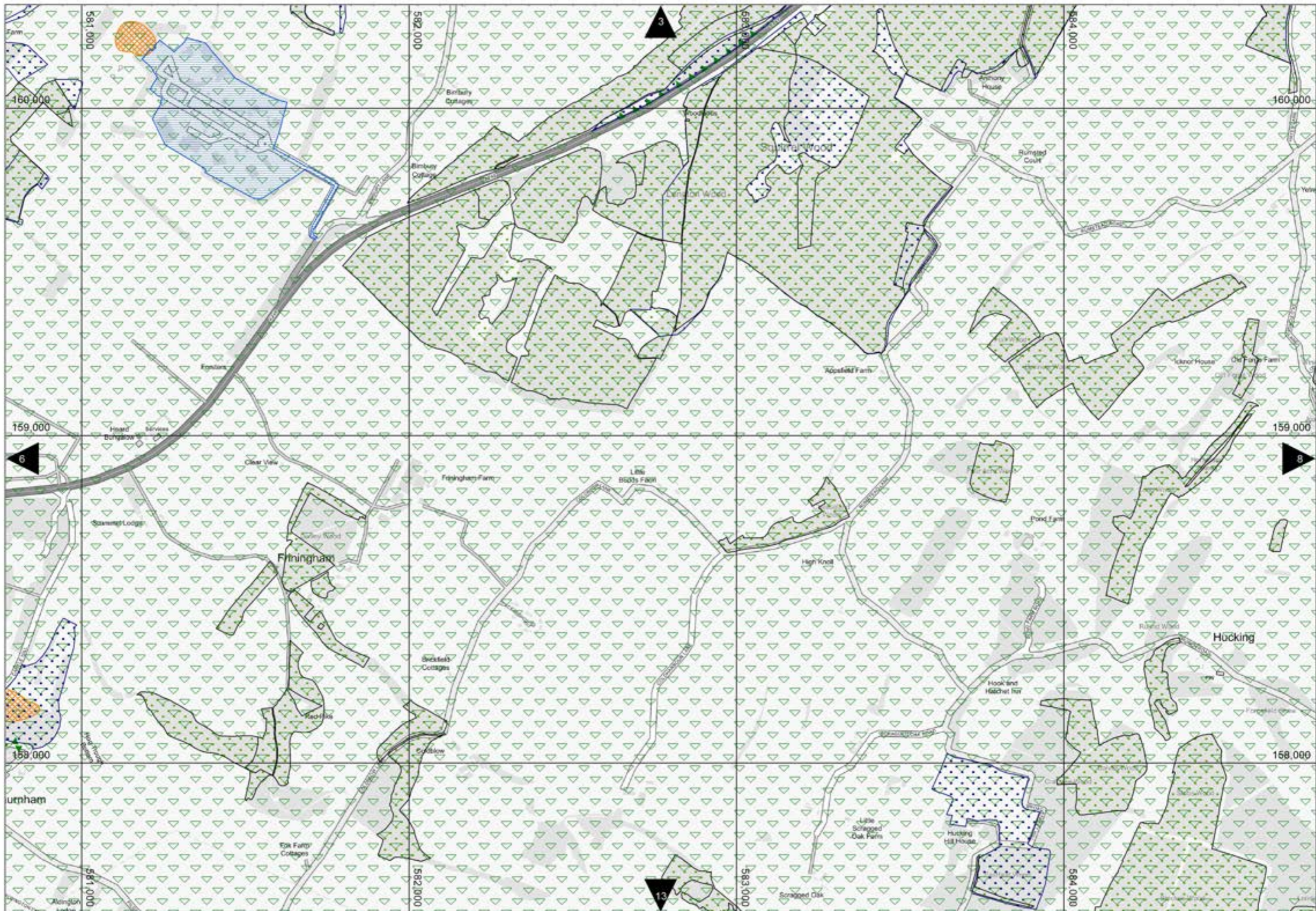


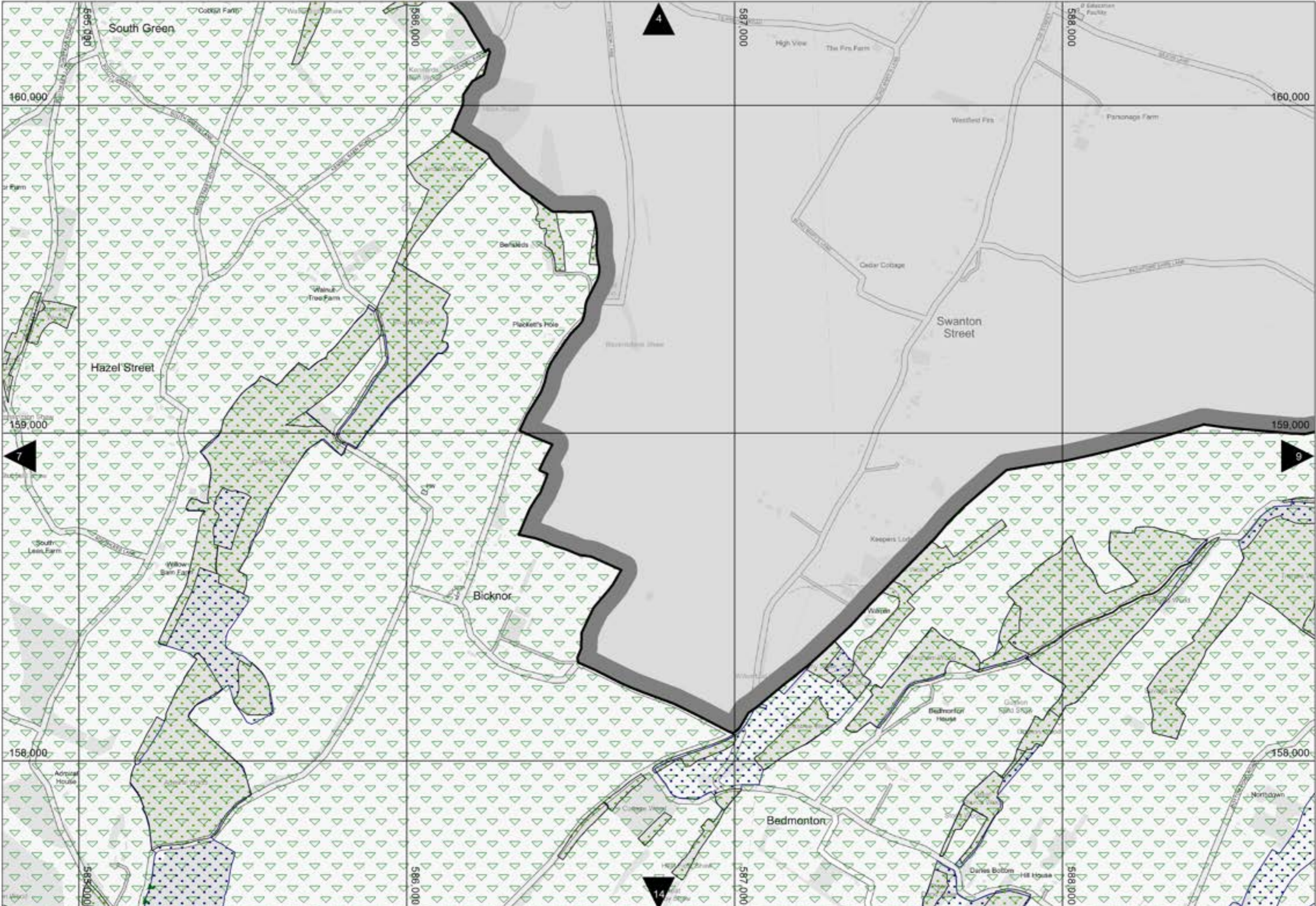
Reproduced from the Ordnance Survey mapping with the permission of the Controller of Her Majesty's Stationary Office © Crown copyright. Unauthorised reproduction infringes Crown copyright and may lead to prosecution or civil proceedings. The Maidstone Borough Council Licence No AC0000807001, 2024 Scale 1:10,000. Produced by GIS MidKent Services.





Reproduced from the Ordnance Survey mapping with the permission of the Controller of Her Majesty's Stationary Office © Crown copyright. Unauthorised reproduction infringes Crown copyright and may lead to prosecution or civil proceedings. The Maidstone Borough Council Licence No AC0000807001, 2024 Scale 1:10,000. Produced by GIS MidKent Services.

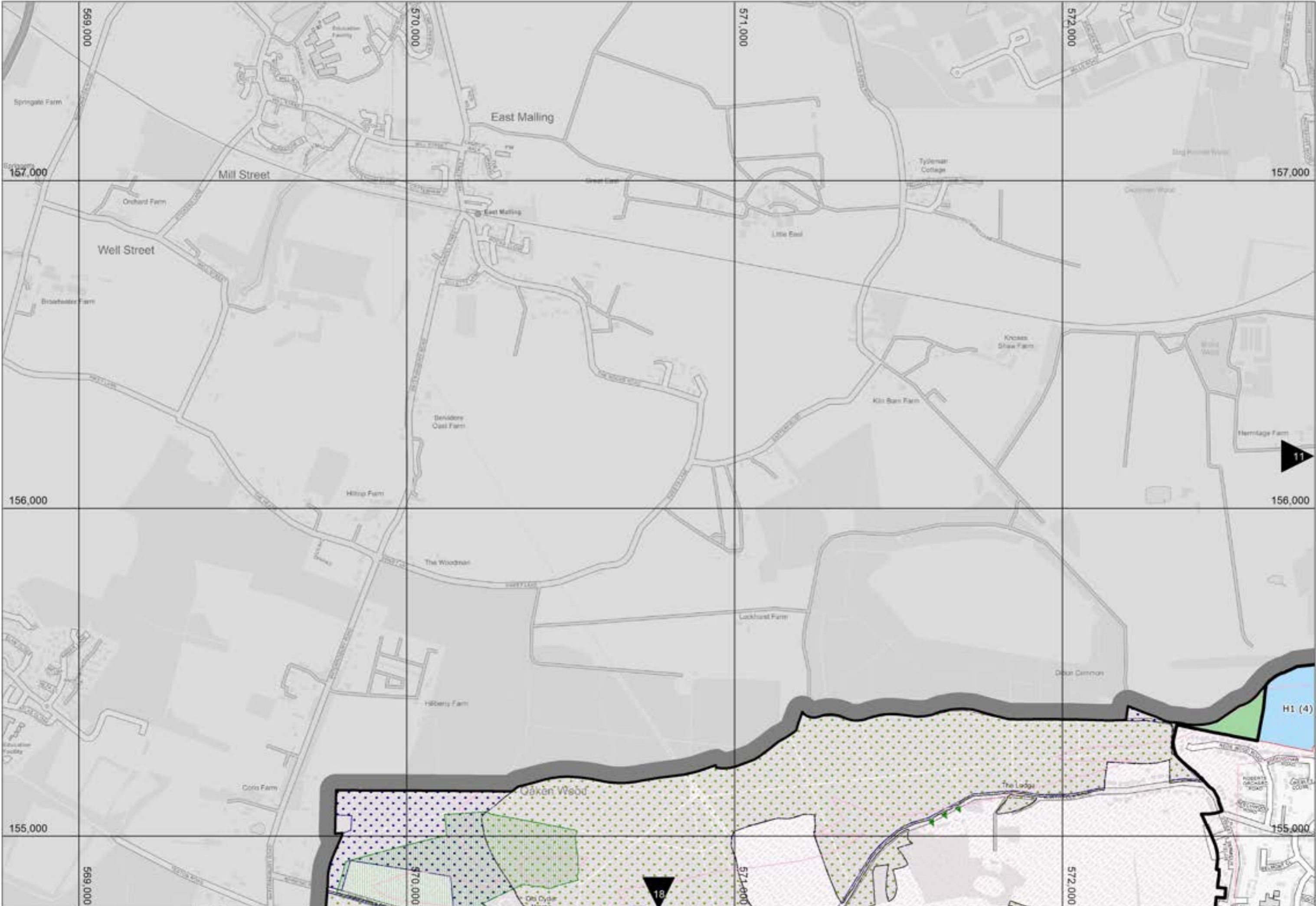




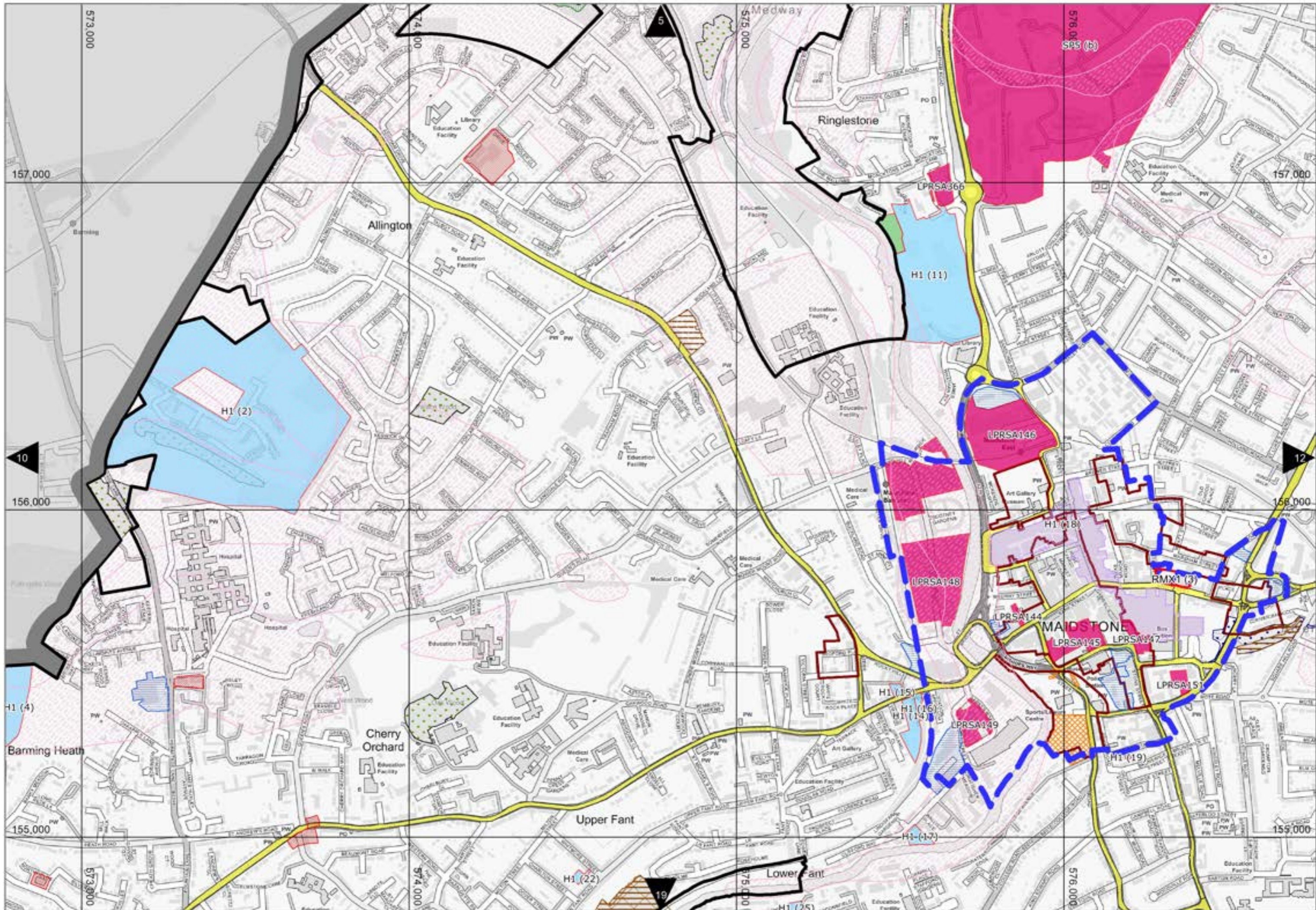
Reproduced from the Ordnance Survey mapping with the permission of the Controller of Her Majesty's Stationary Office © Crown copyright. Unauthorised reproduction infringes Crown copyright and may lead to prosecution or civil proceedings. The Maidstone Borough Council Licence No AC0000807001, 2024 Scale 1:10,000. Produced by GIS MidKent Services.

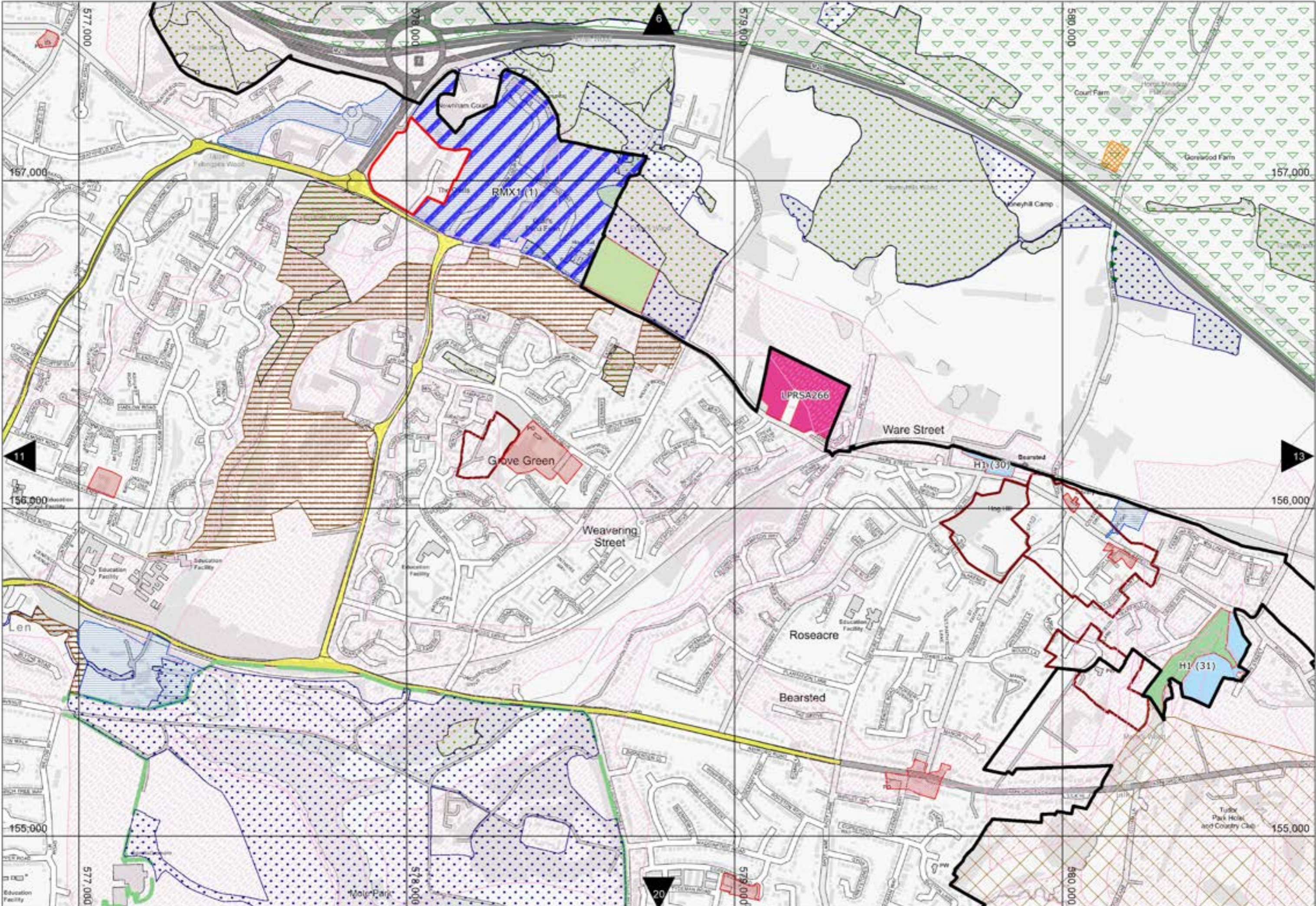
Map 8



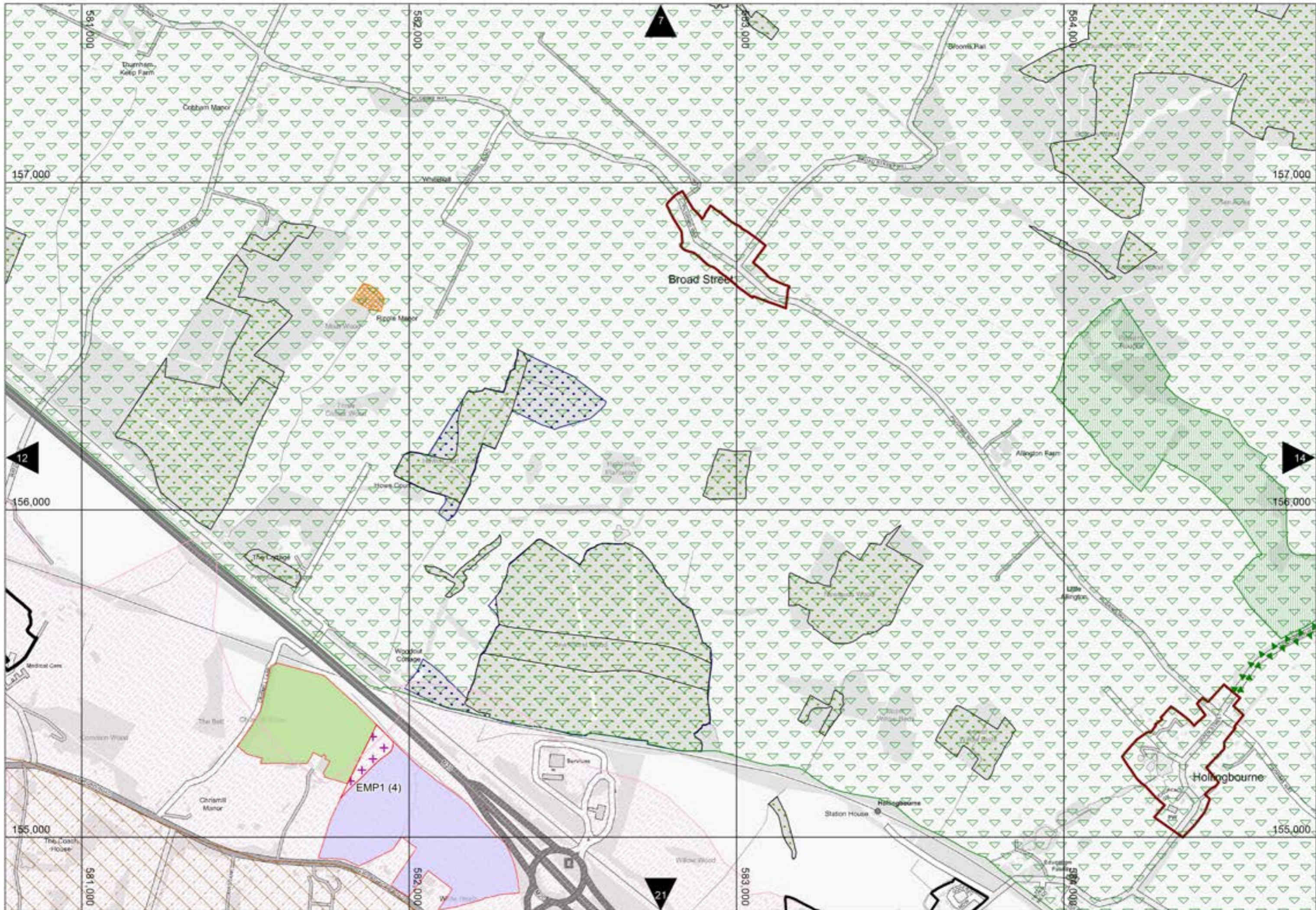


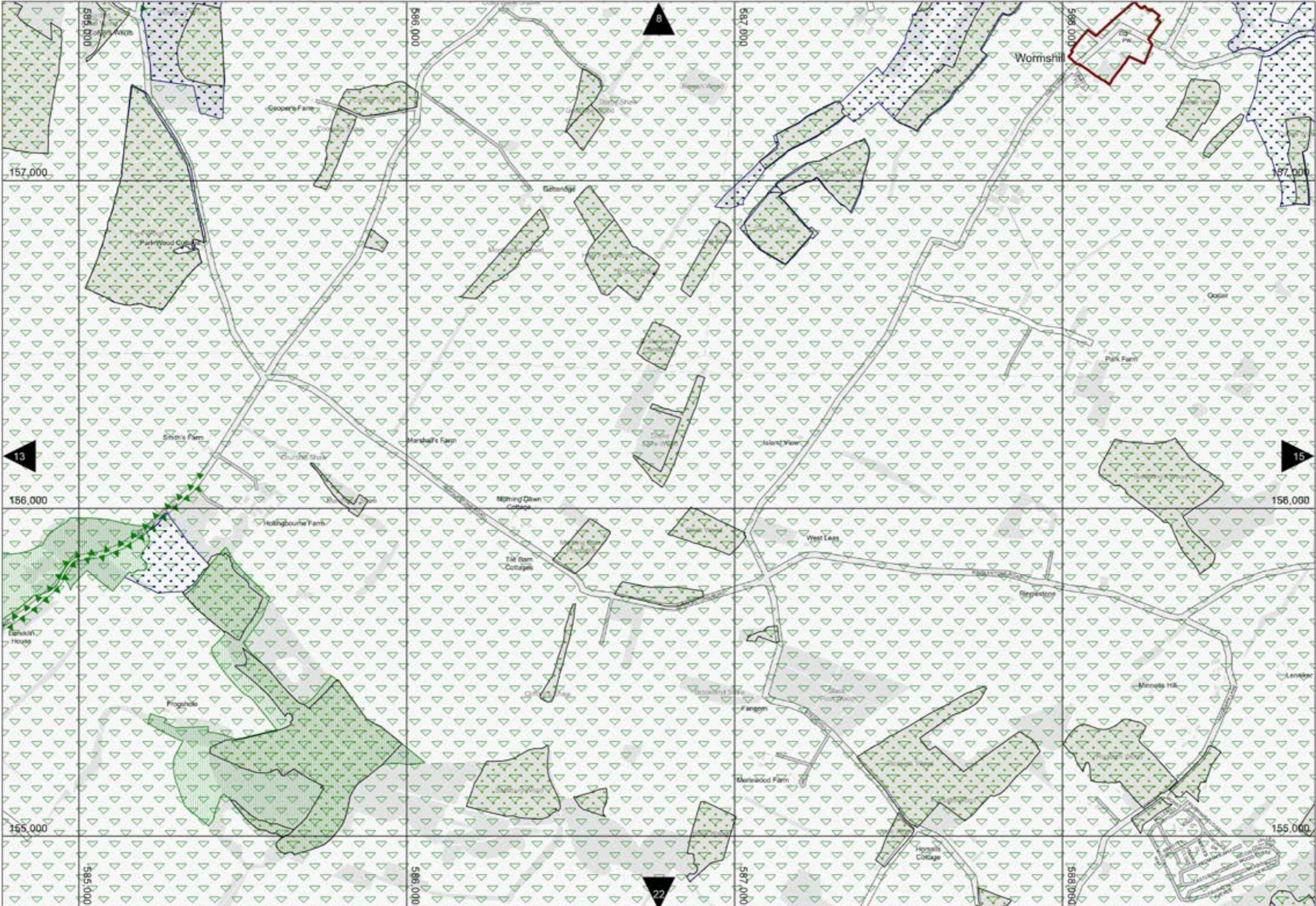
Reproduced from the Ordnance Survey mapping with the permission of the Controller of Her Majesty's Stationary Office © Crown copyright. Unauthorised reproduction infringes Crown copyright and may lead to prosecution or civil proceedings. The Maidstone Borough Council Licence No AC0000807001, 2024 Scale 1:10,000. Produced by GIS MidKent Services.



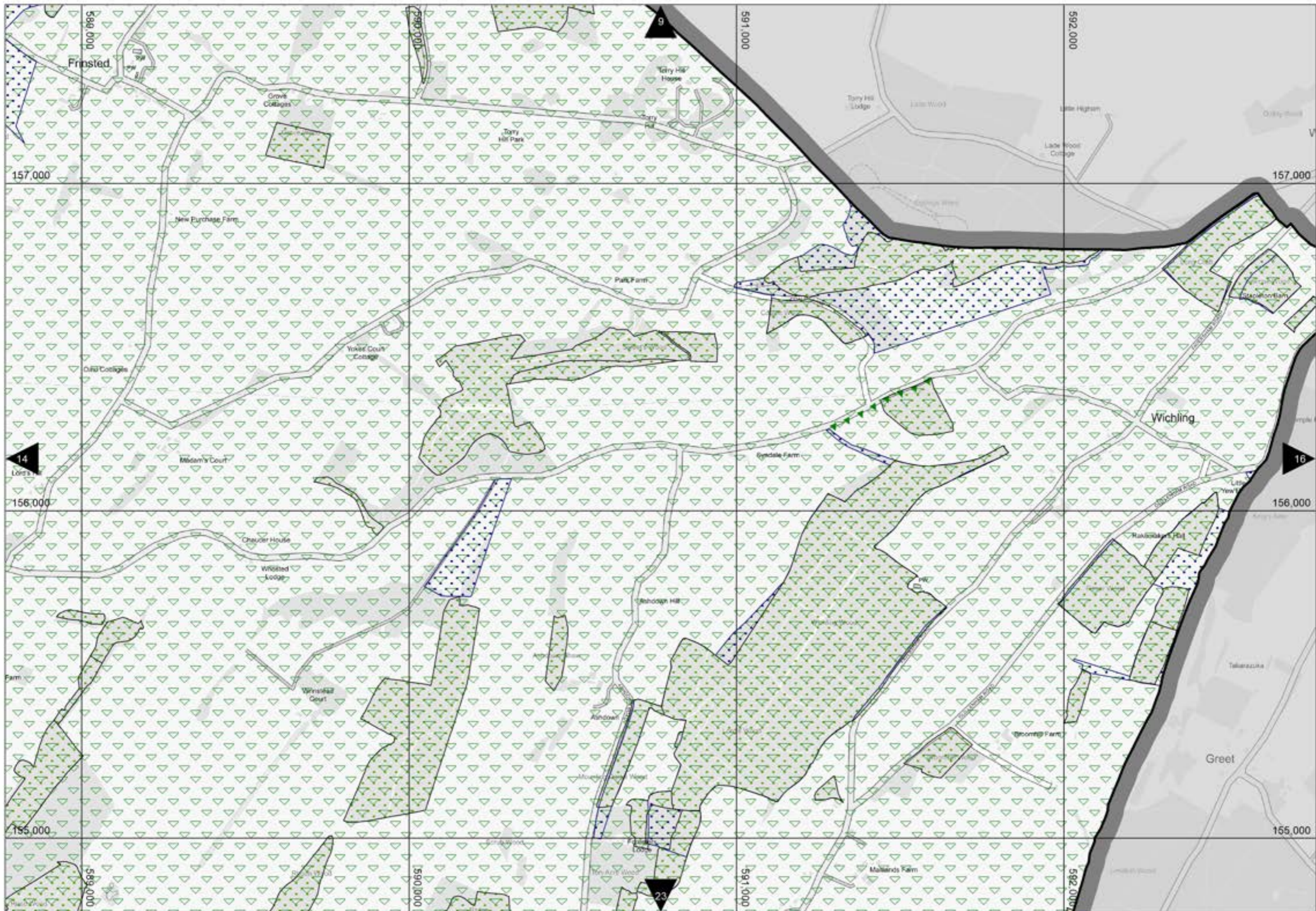


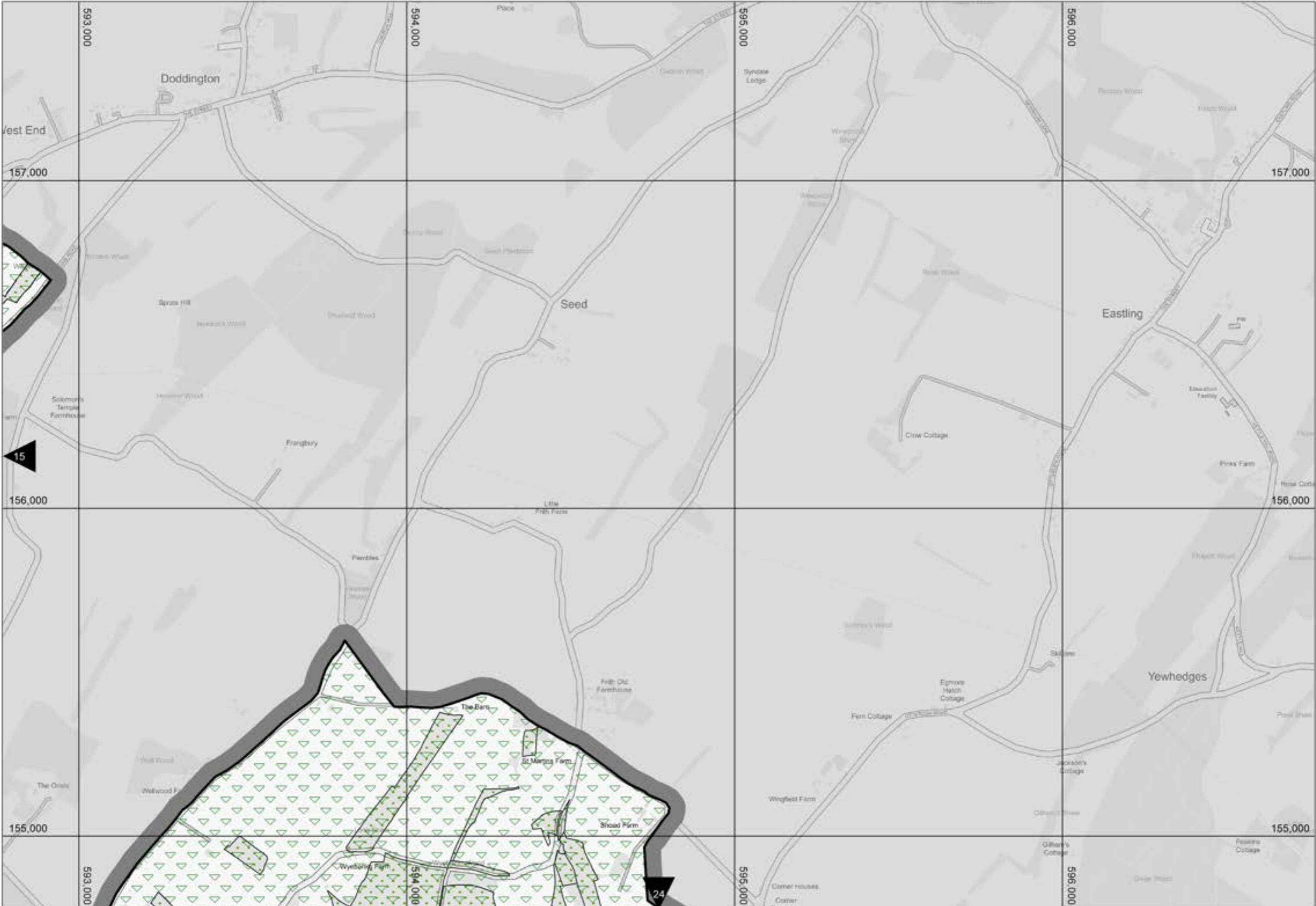
Reproduced from the Ordnance Survey mapping with the permission of the Controller of Her Majesty's Stationary Office © Crown copyright. Unauthorised reproduction infringes Crown copyright and may lead to prosecution or civil proceedings. The Maidstone Borough Council Licence No AC0000807001, 2024 Scale 1:10,000. Produced by GIS MidKent Services.



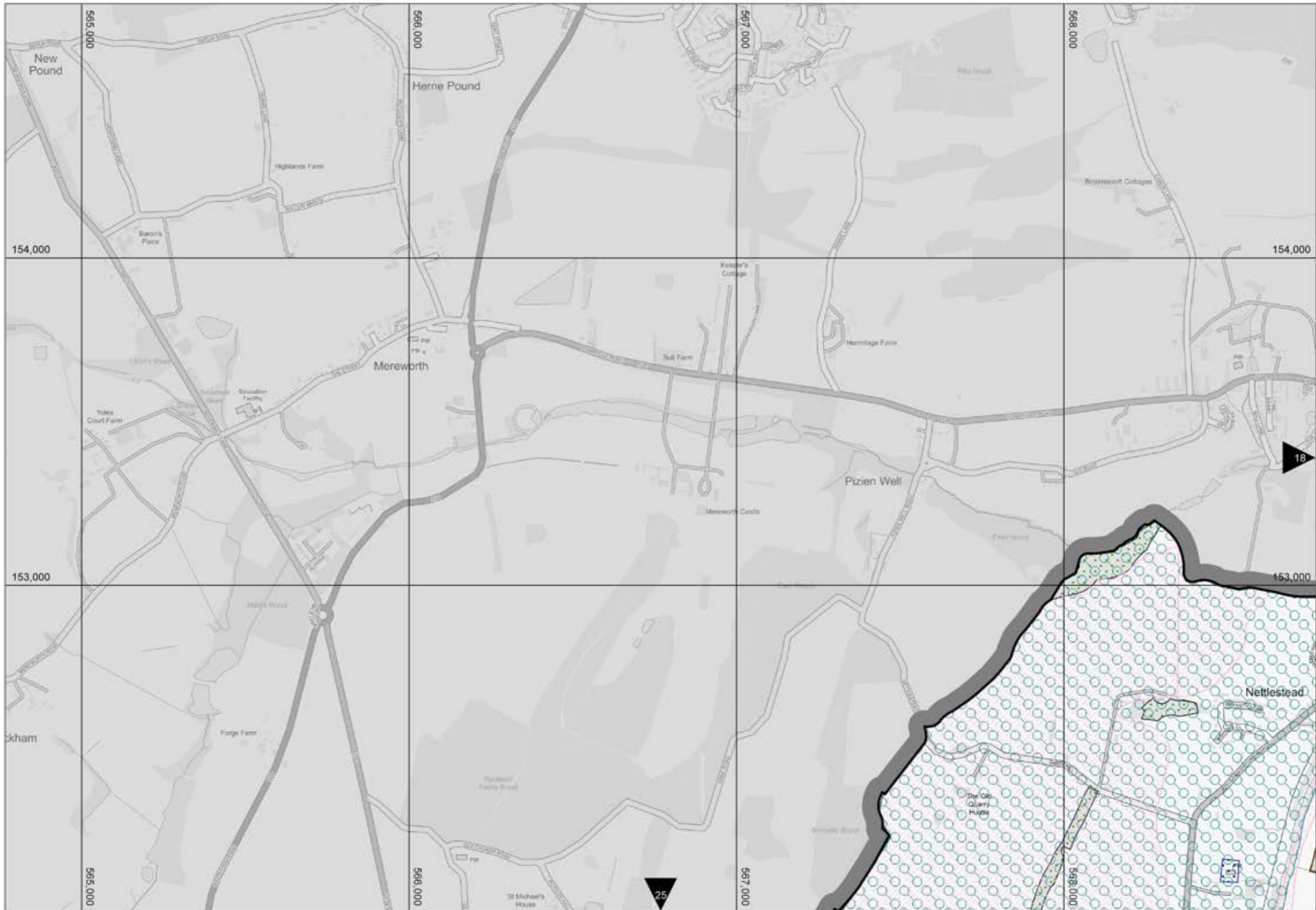


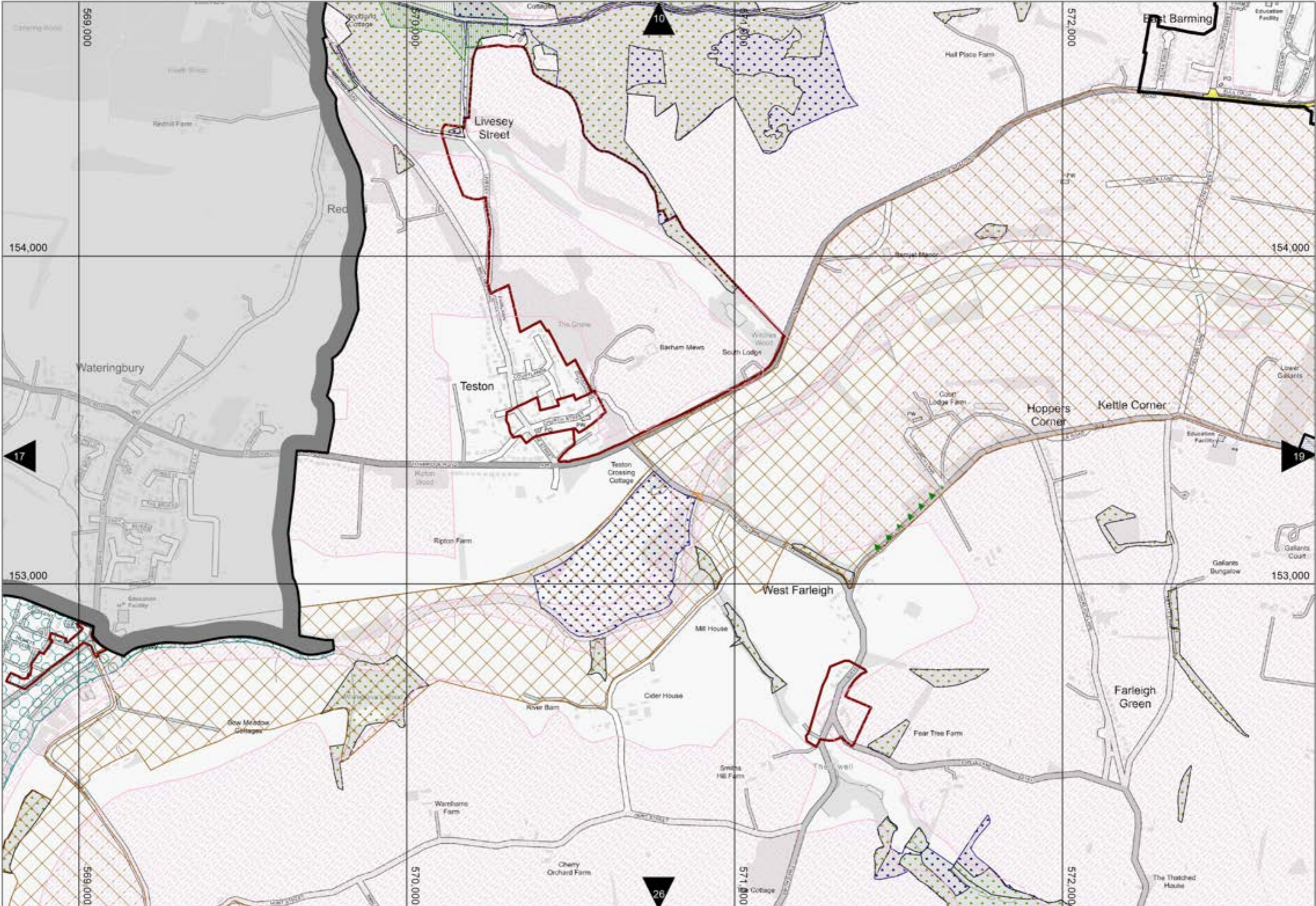
Reproduced from the Ordnance Survey mapping with the permission of the Controller of Her Majesty's Stationary Office © Crown copyright. Unauthorised reproduction infringes Crown copyright and may lead to prosecution or civil proceedings. The Maidstone Borough Council Licence No AC0000807001, 2024 Scale 1:10,000. Produced by GIS MidKent Services.



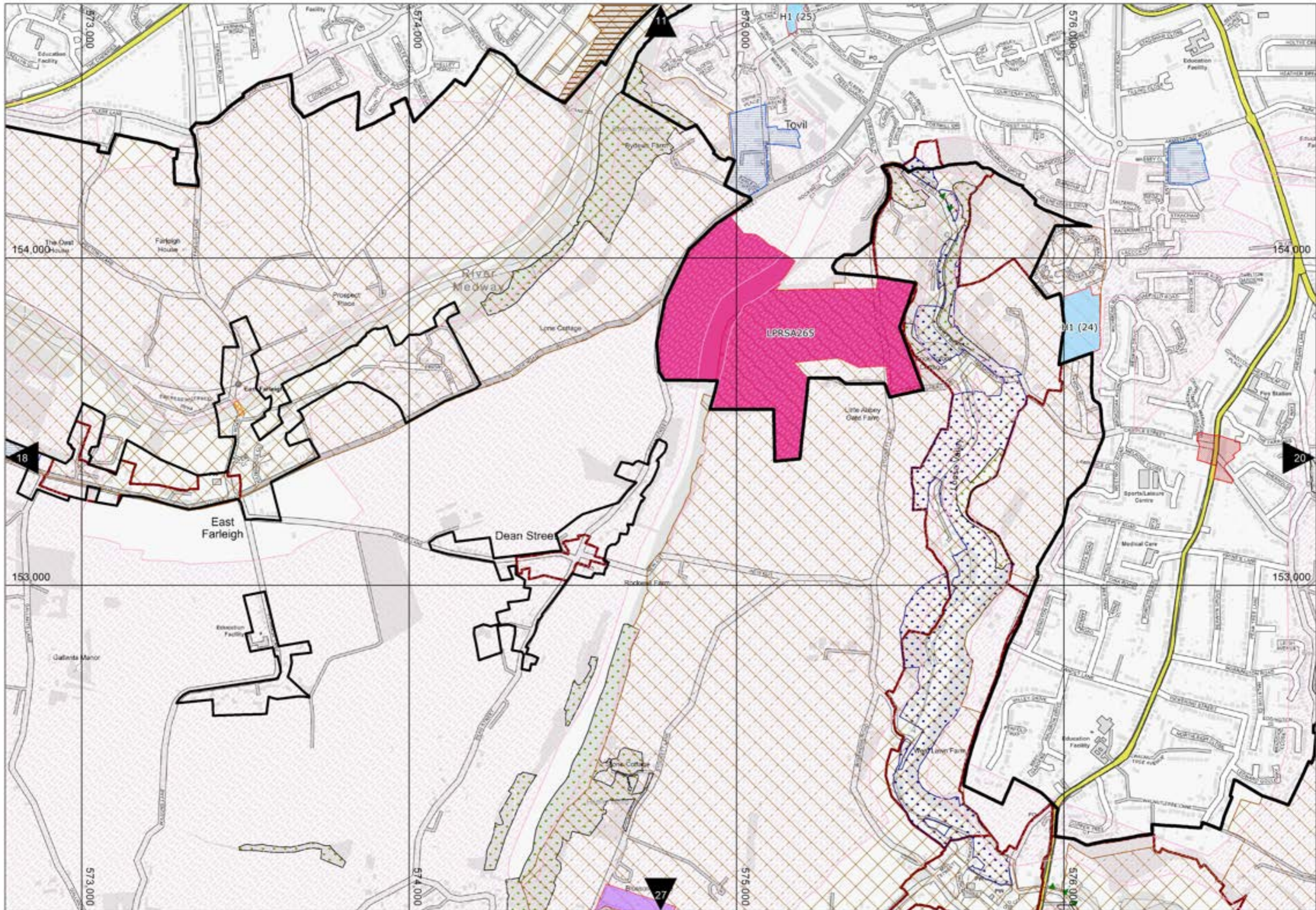


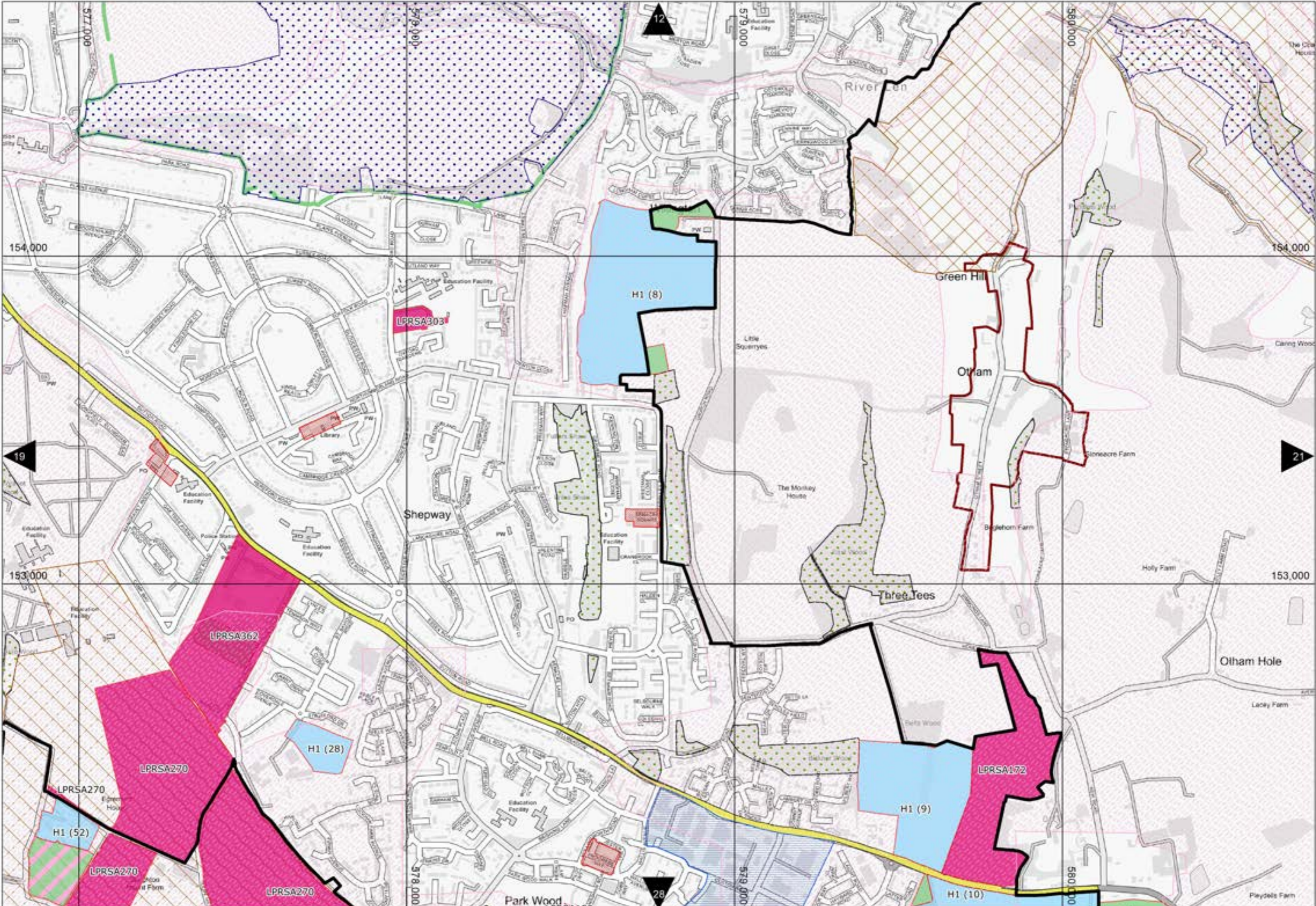
Reproduced from the Ordnance Survey mapping with the permission of the Controller of Her Majesty's Stationary Office © Crown copyright. Unauthorised reproduction infringes Crown copyright and may lead to prosecution or civil proceedings. The Maidstone Borough Council Licence No AC0000807001, 2024 Scale 1:10,000. Produced by GIS MidKent Services.





Reproduced from the Ordnance Survey mapping with the permission of the Controller of Her Majesty's Stationary Office © Crown copyright. Unauthorised reproduction infringes Crown copyright and may lead to prosecution or civil proceedings. The Maidstone Borough Council Licence No AC0000807001, 2024 Scale 1:10,000. Produced by GIS MidKent Services.

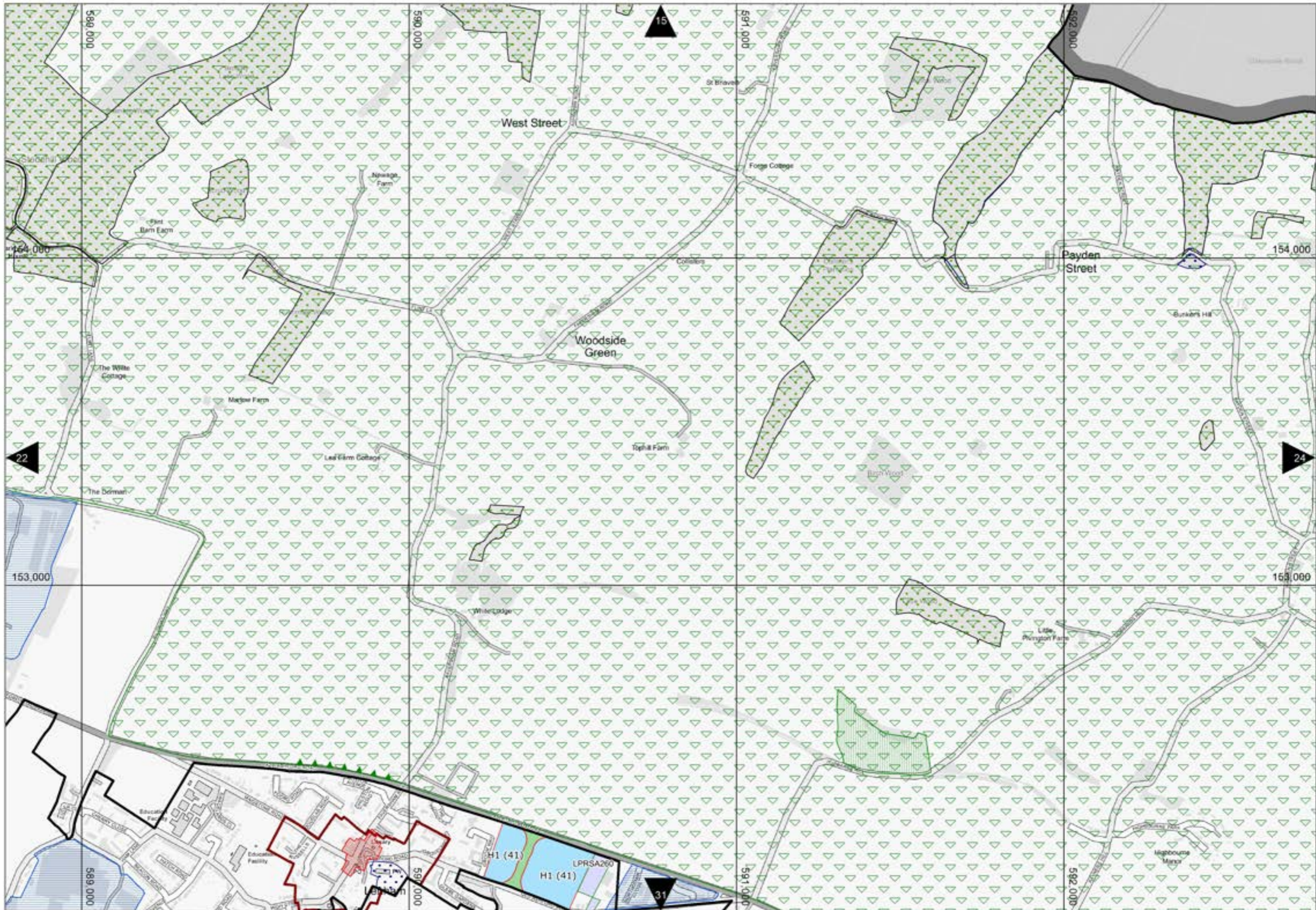


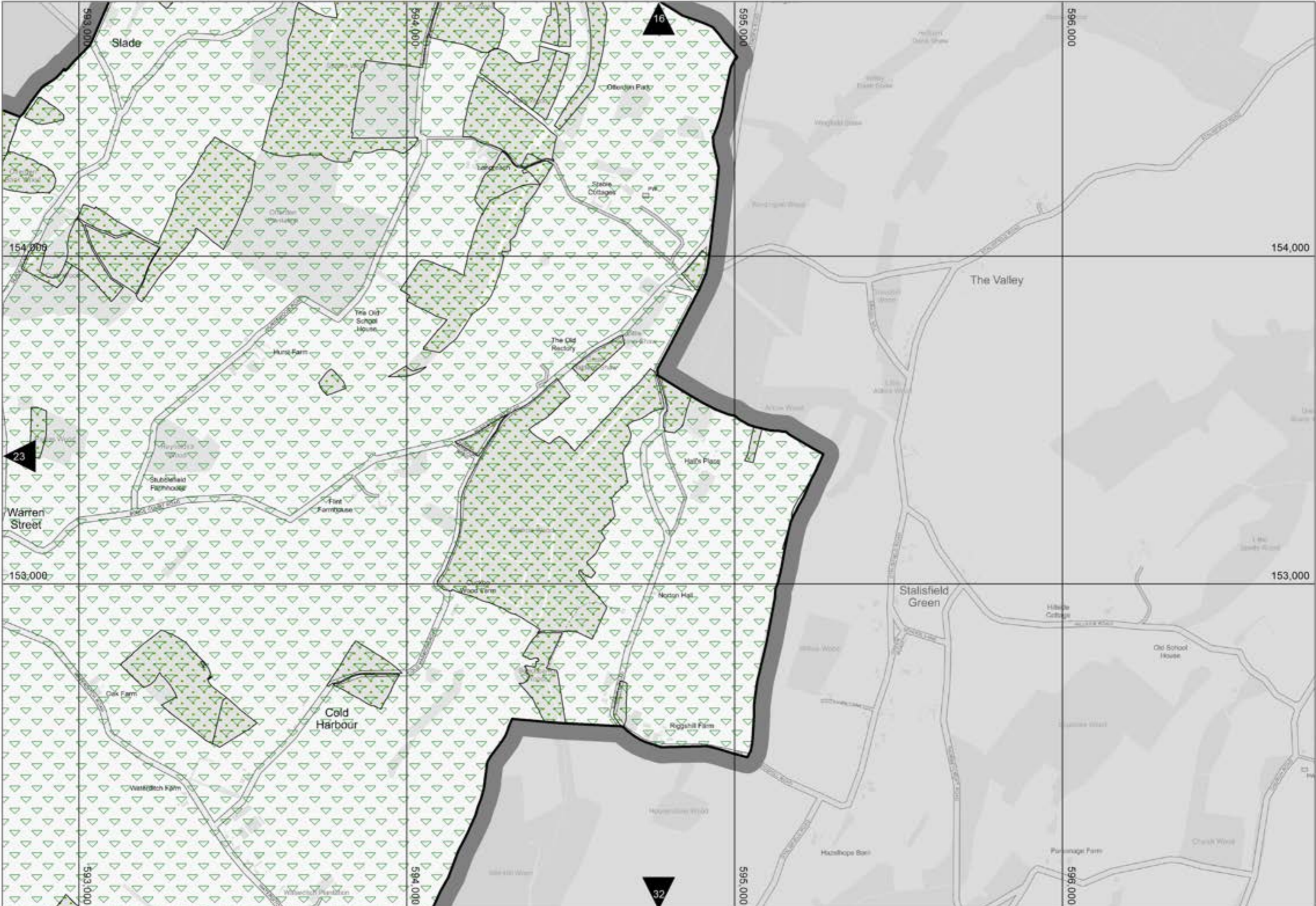




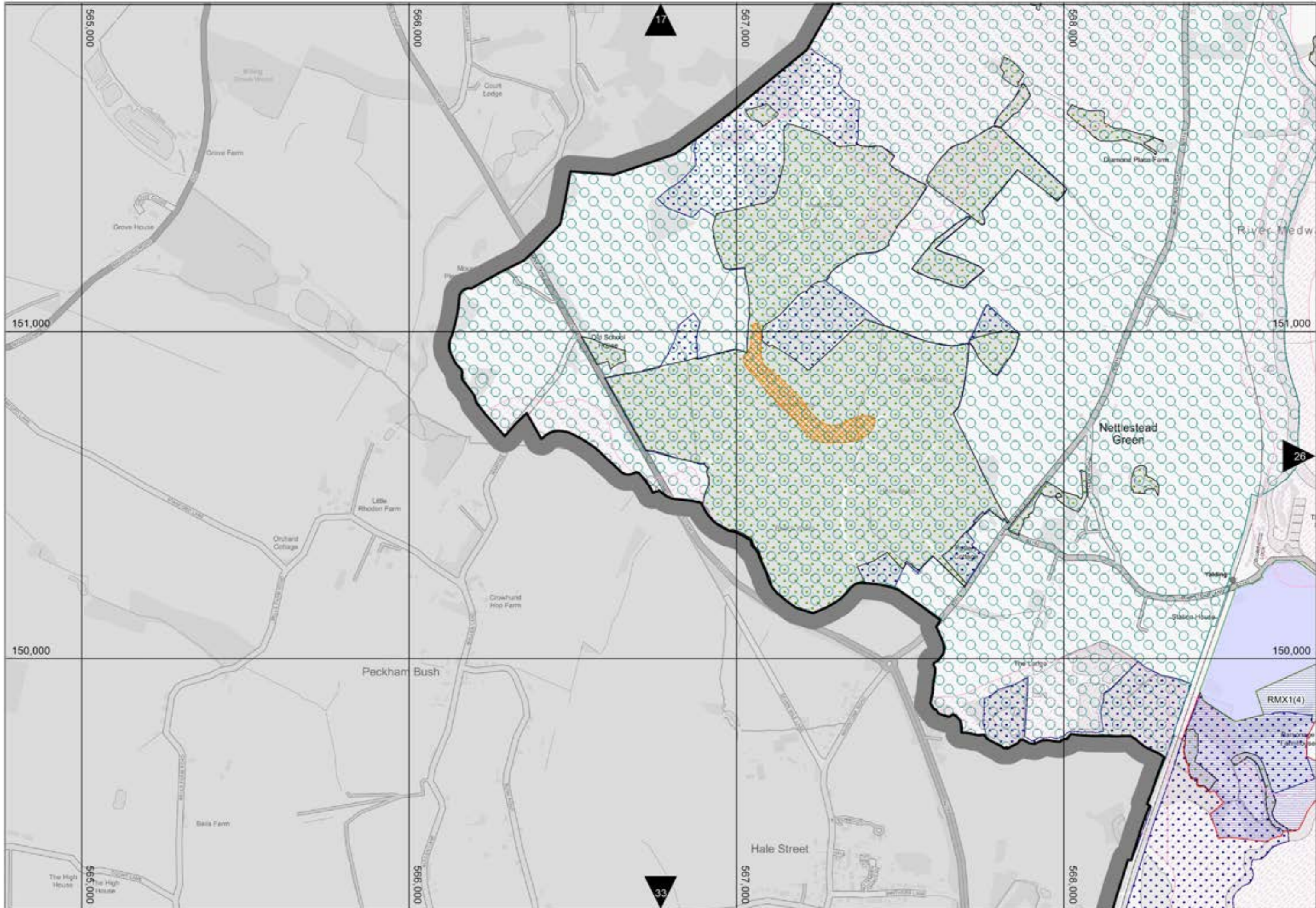


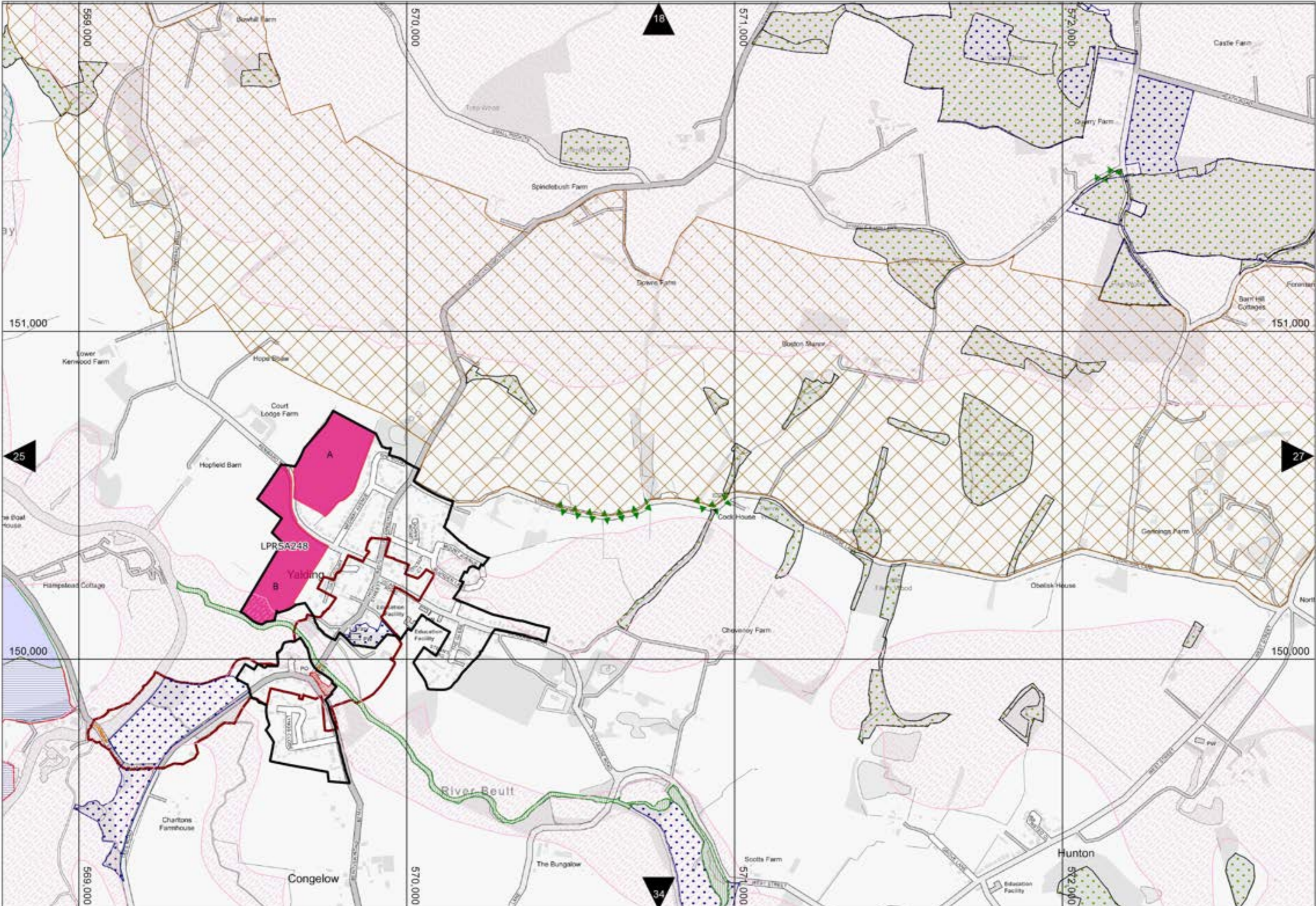
Reproduced from the Ordnance Survey mapping with the permission of the Controller of Her Majesty's Stationary Office © Crown copyright. Unauthorised reproduction infringes Crown copyright and may lead to prosecution or civil proceedings. The Maidstone Borough Council Licence No AC0000807001, 2024 Scale 1:10,000. Produced by GIS MidKent Services.



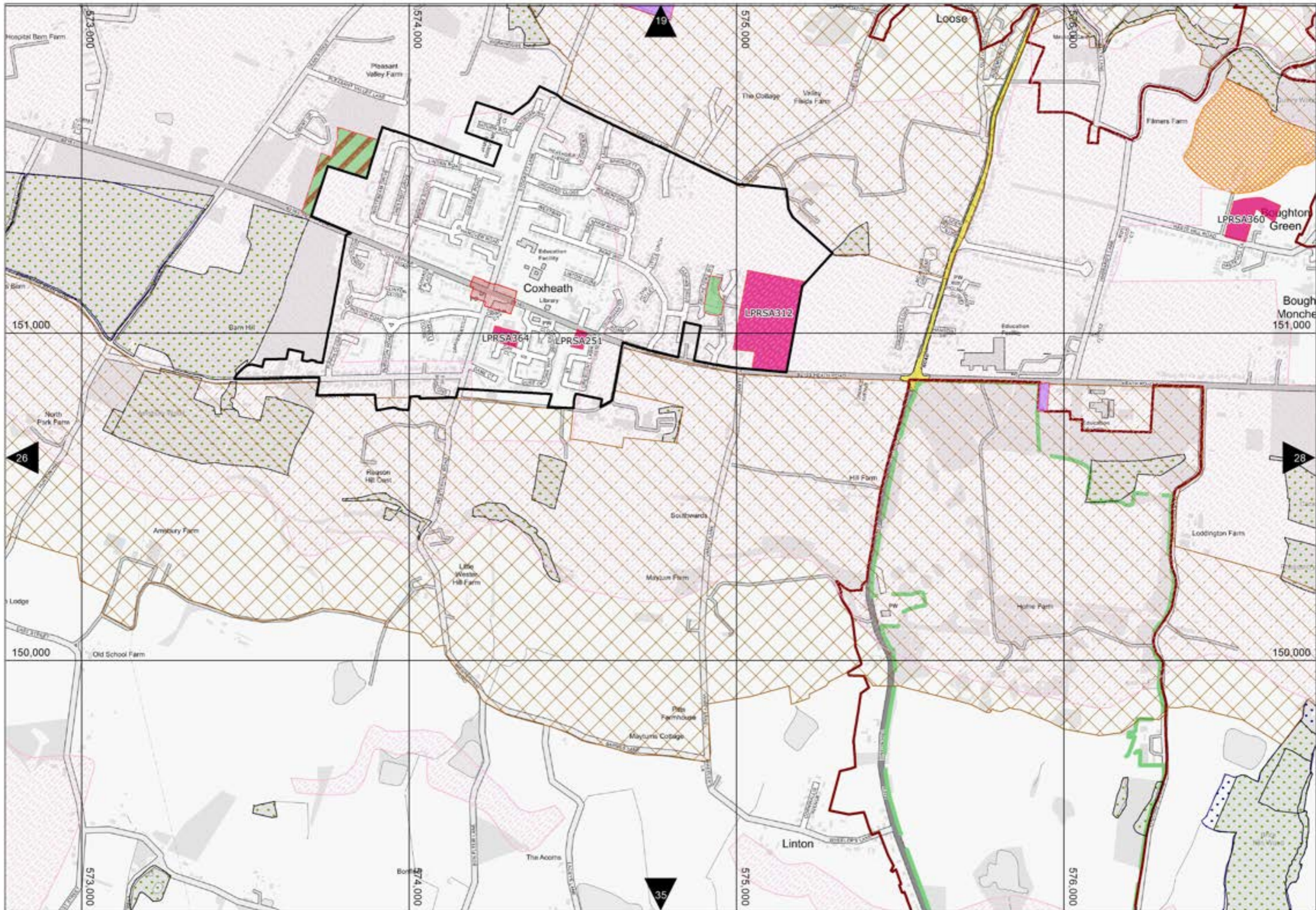


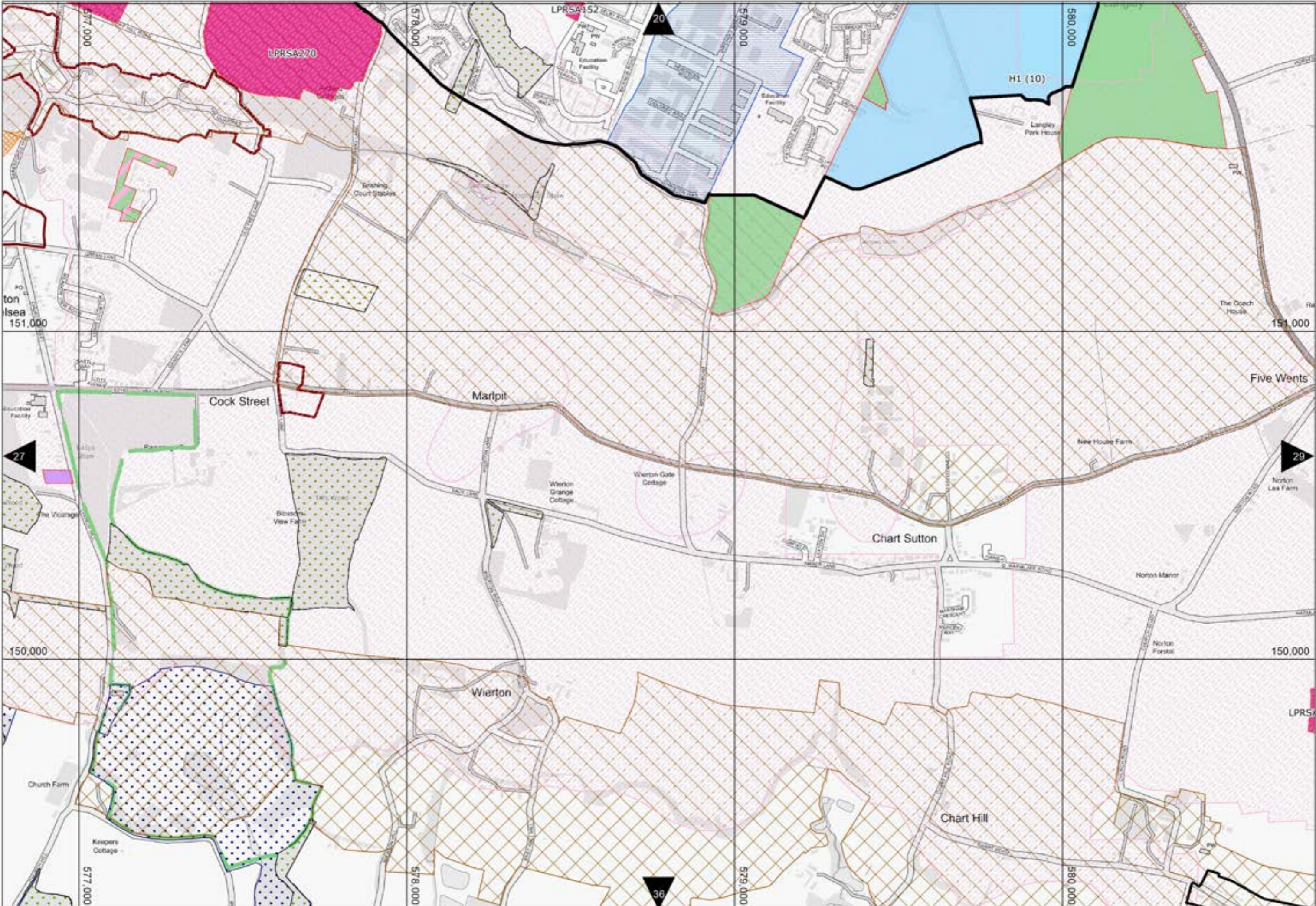
Reproduced from the Ordnance Survey mapping with the permission of the Controller of Her Majesty's Stationary Office © Crown copyright. Unauthorised reproduction infringes Crown copyright and may lead to prosecution or civil proceedings. The Maidstone Borough Council Licence No AC0000807001, 2024 Scale 1:10,000. Produced by GIS MidKent Services.





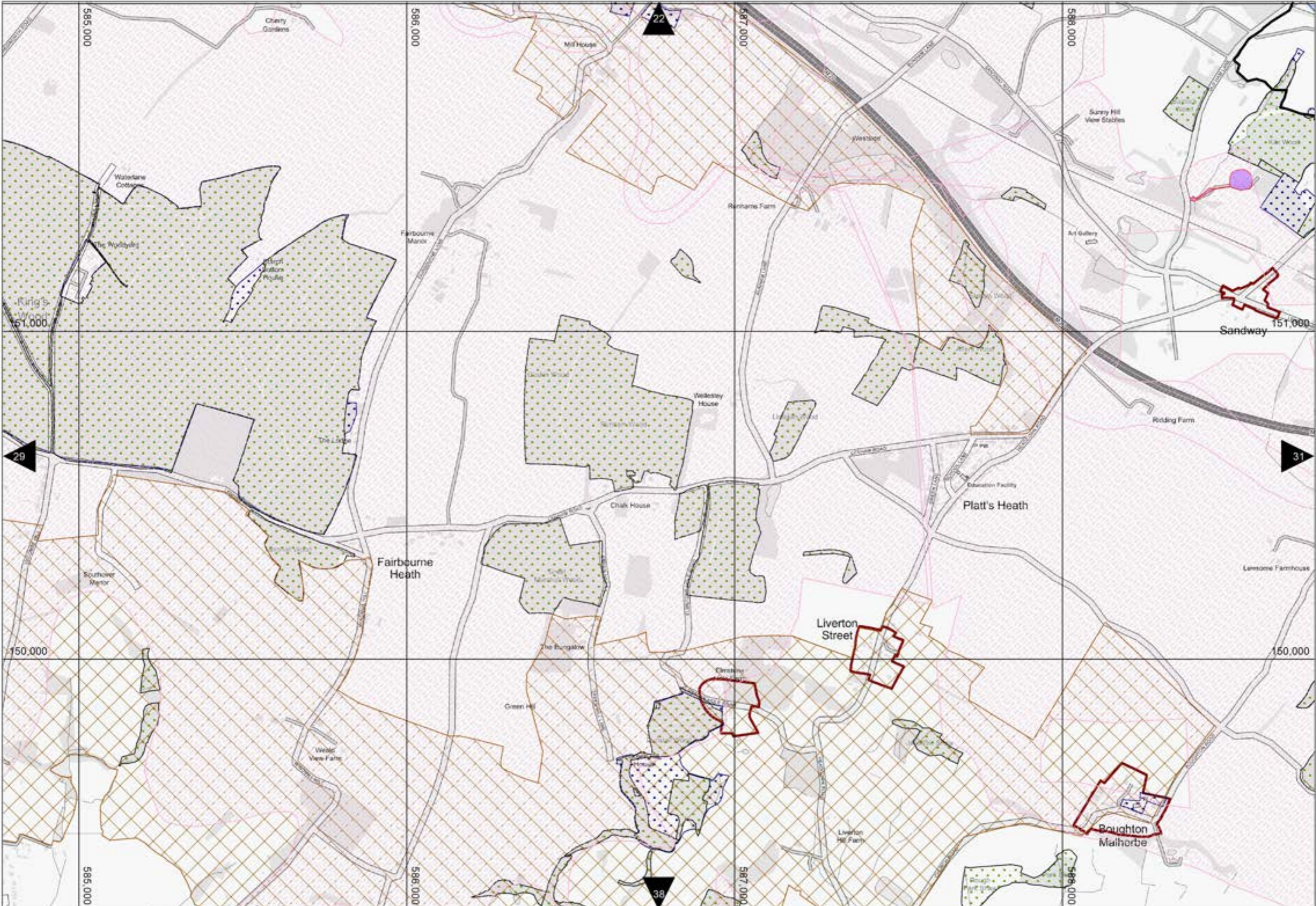
Reproduced from the Ordnance Survey mapping with the permission of the Controller of Her Majesty's Stationary Office © Crown copyright. Unauthorised reproduction infringes Crown copyright and may lead to prosecution or civil proceedings. The Maidstone Borough Council Licence No AC0000807001, 2024 Scale 1:10,000. Produced by GIS MidKent Services.



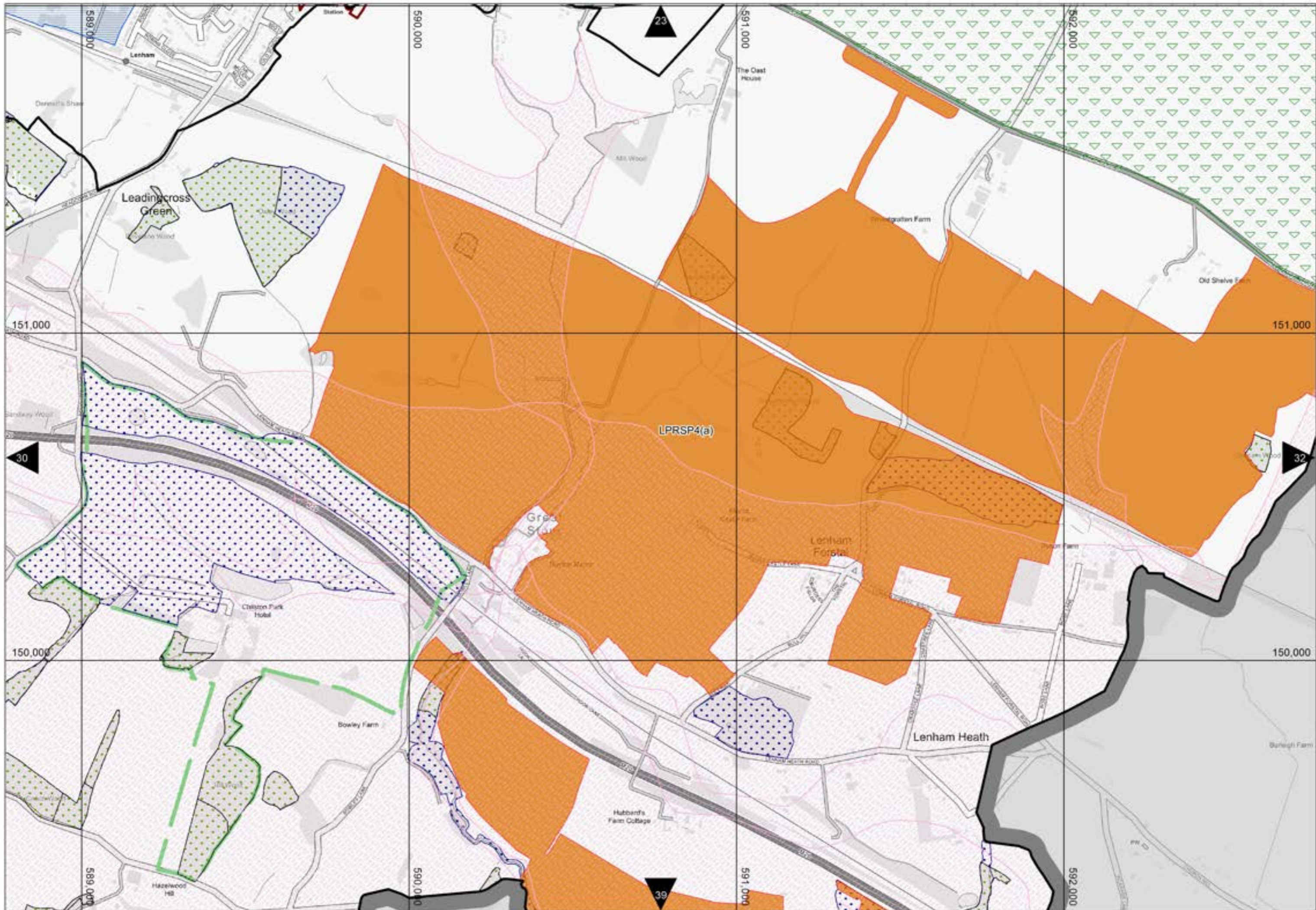


Reproduced from the Ordnance Survey mapping with the permission of the Controller of Her Majesty's Stationary Office © Crown copyright. Unauthorised reproduction infringes Crown copyright and may lead to prosecution or civil proceedings. The Maidstone Borough Council Licence No AC0000807001, 2024 Scale 1:10,000. Produced by GIS MidKent Services.





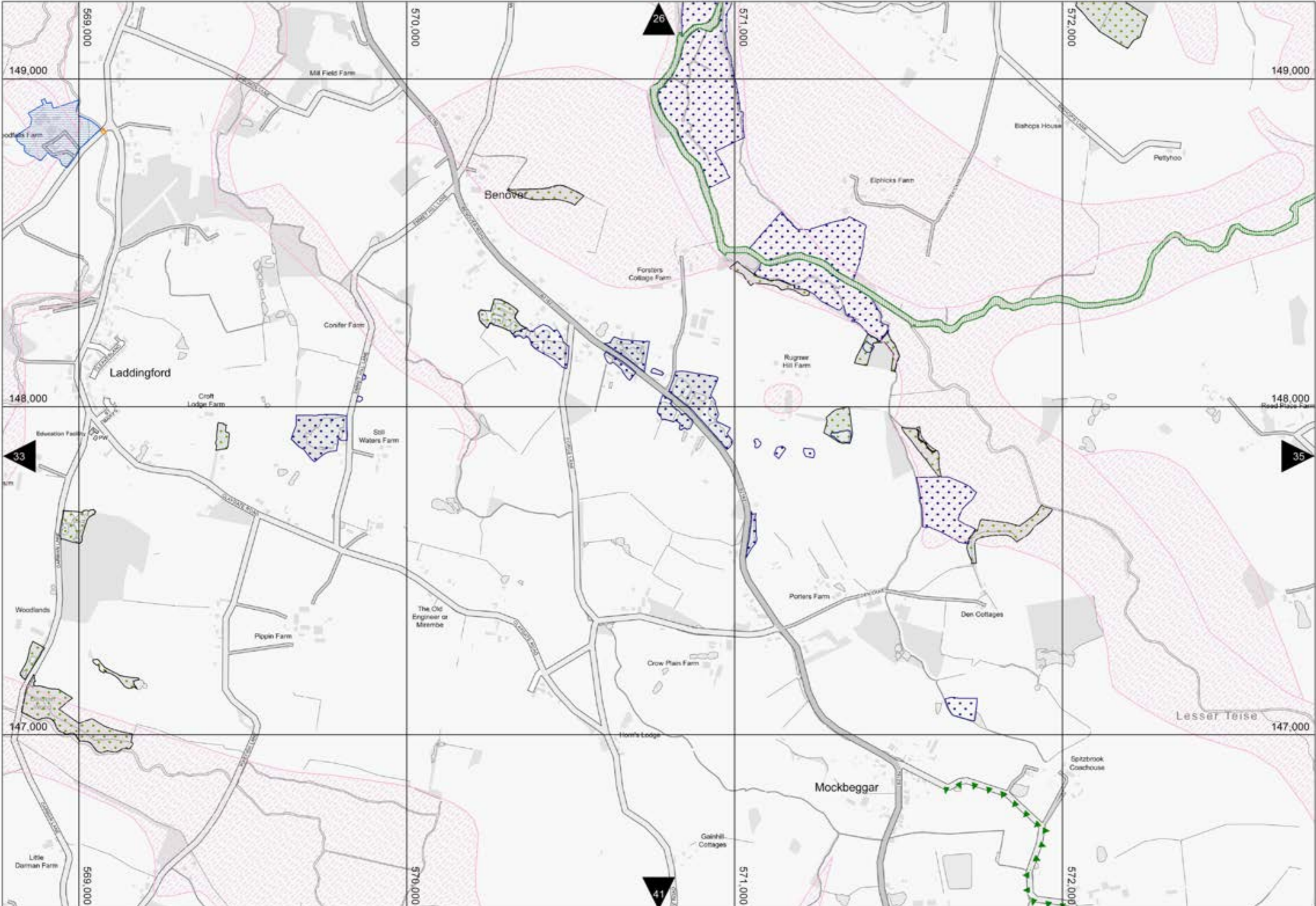
Reproduced from the Ordnance Survey mapping with the permission of the Controller of Her Majesty's Stationary Office © Crown copyright. Unauthorised reproduction infringes Crown copyright and may lead to prosecution or civil proceedings. The Maidstone Borough Council Licence No AC0000807001, 2024 Scale 1:10,000. Produced by GIS MidKent Services.



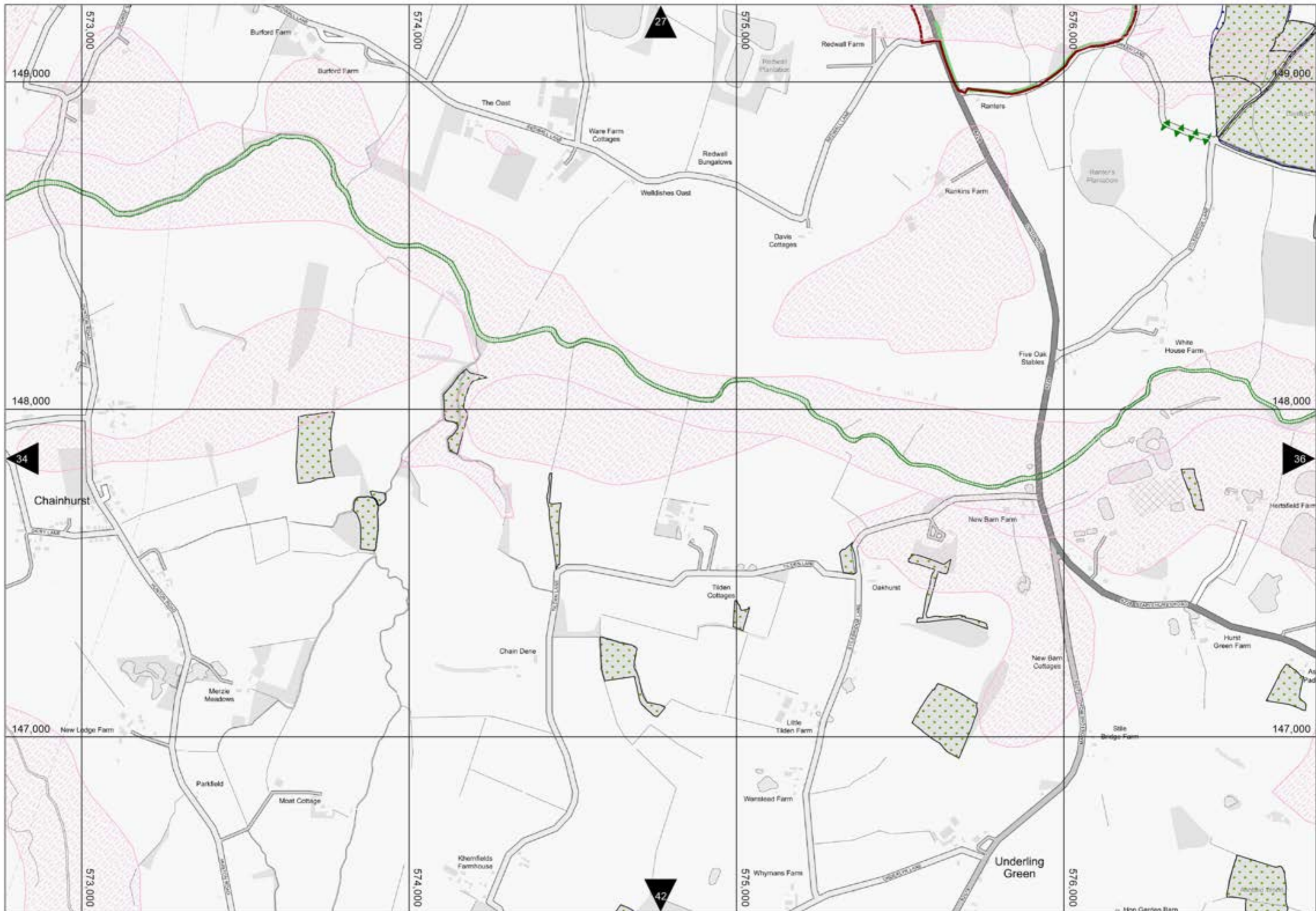


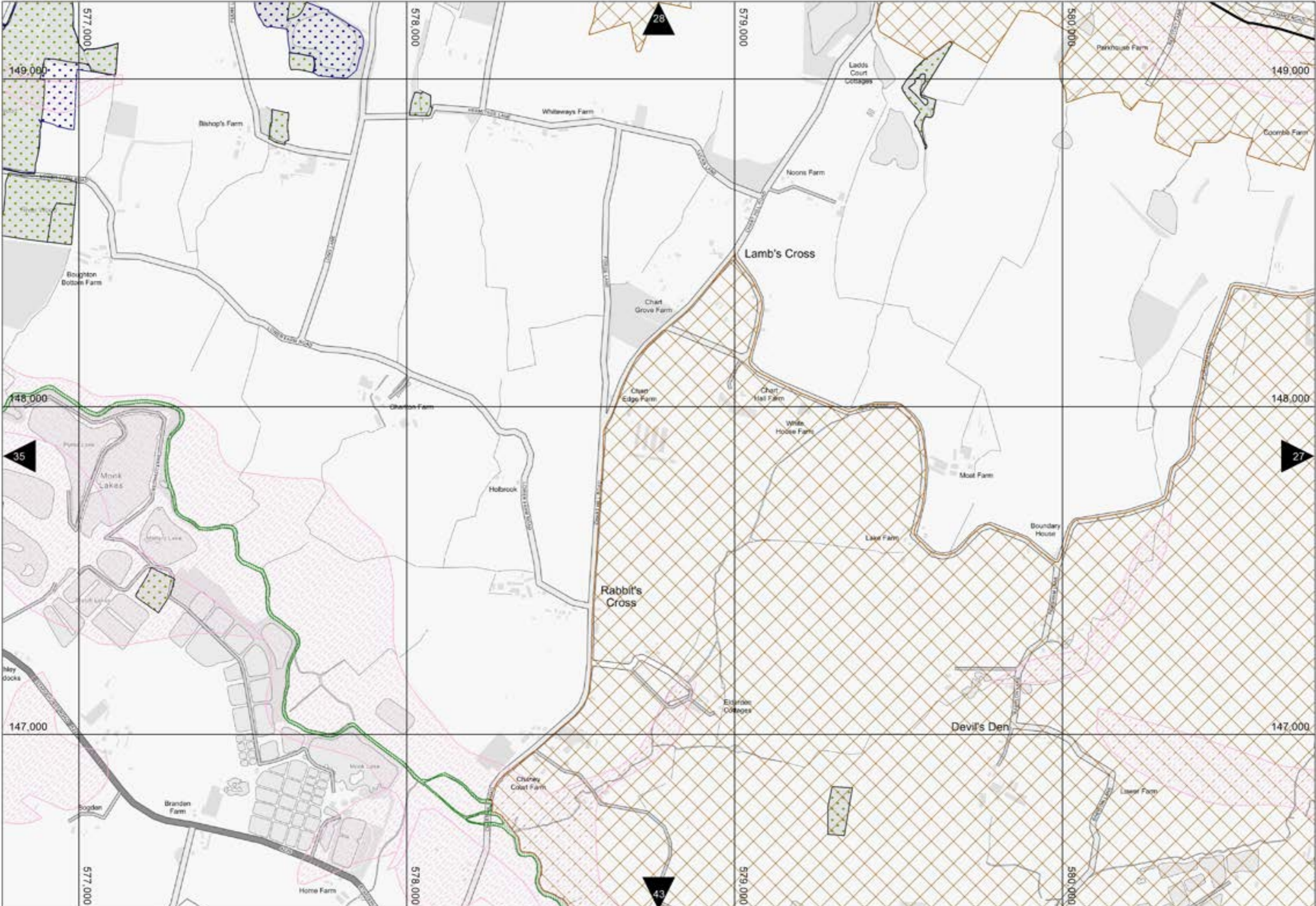
Reproduced from the Ordnance Survey mapping with the permission of the Controller of Her Majesty's Stationary Office © Crown copyright. Unauthorised reproduction infringes Crown copyright and may lead to prosecution or civil proceedings. The Maidstone Borough Council Licence No AC0000807001, 2024 Scale 1:10,000. Produced by GIS MidKent Services.



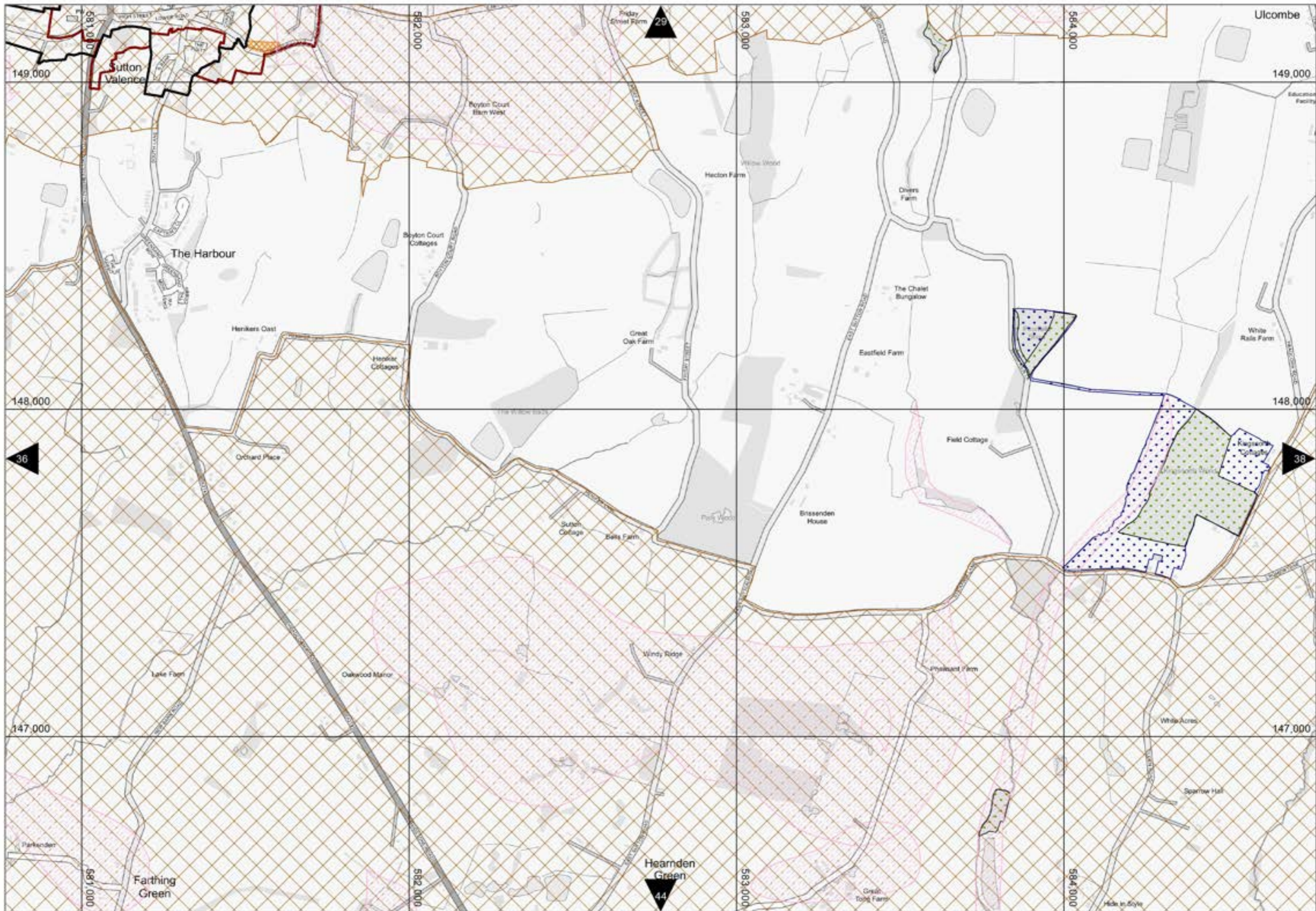


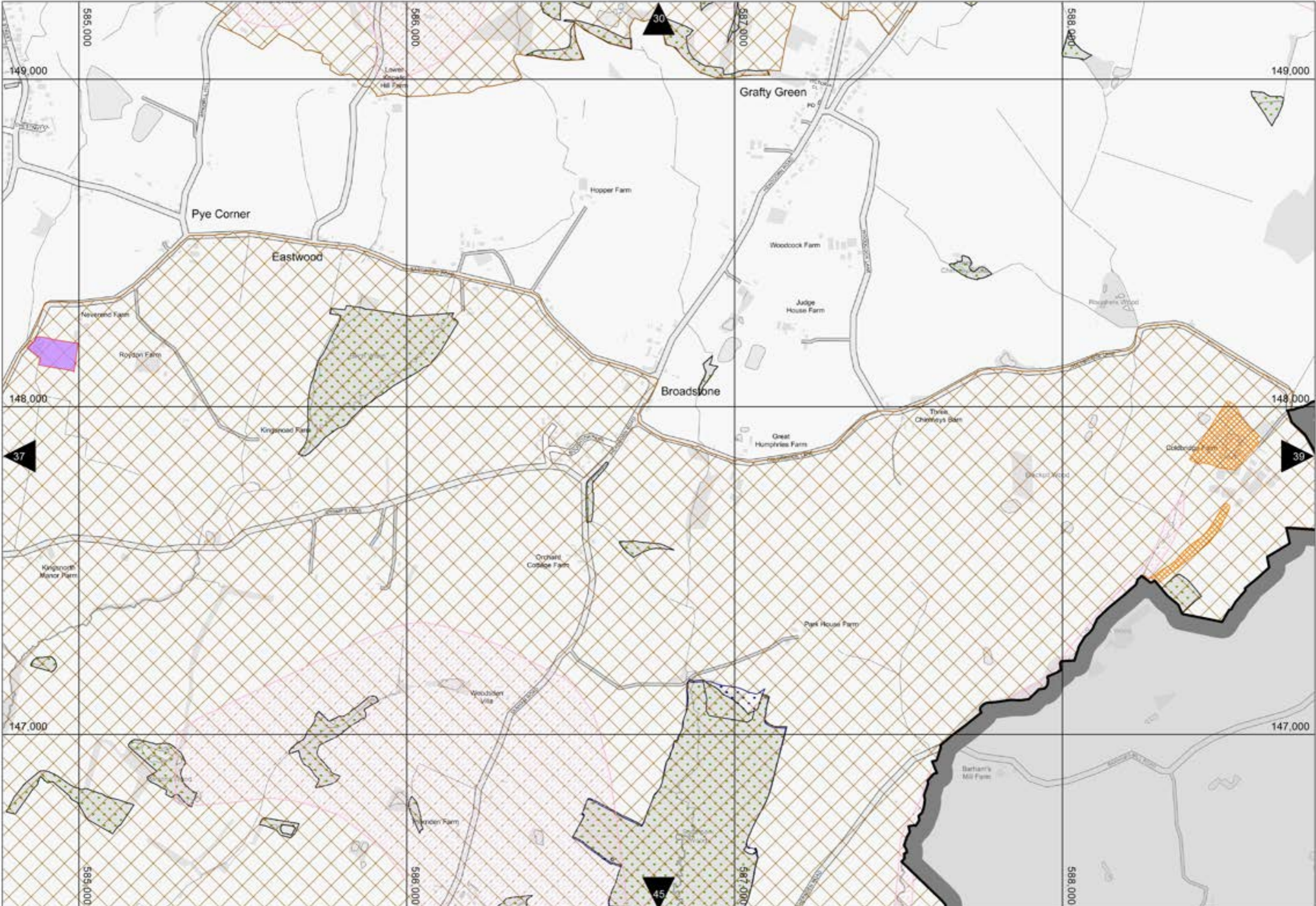
Reproduced from the Ordnance Survey mapping with the permission of the Controller of Her Majesty's Stationary Office © Crown copyright. Unauthorised reproduction infringes Crown copyright and may lead to prosecution or civil proceedings. The Maidstone Borough Council Licence No AC0000807001, 2024 Scale 1:10,000. Produced by GIS MidKent Services.



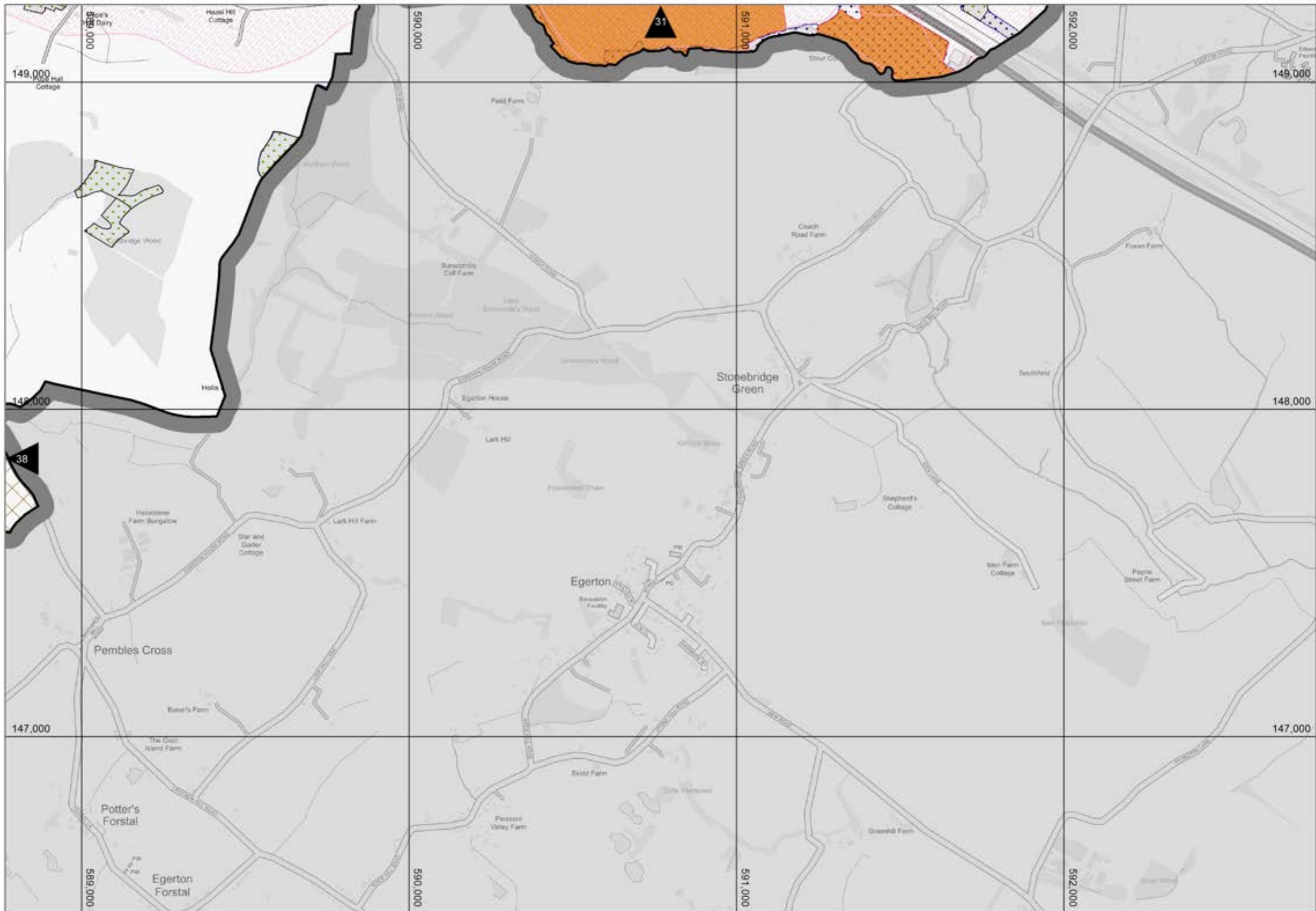


Reproduced from the Ordnance Survey mapping with the permission of the Controller of Her Majesty's Stationary Office © Crown copyright. Unauthorised reproduction infringes Crown copyright and may lead to prosecution or civil proceedings. The Maidstone Borough Council Licence No AC0000807001, 2024 Scale 1:10,000. Produced by GIS MidKent Services.





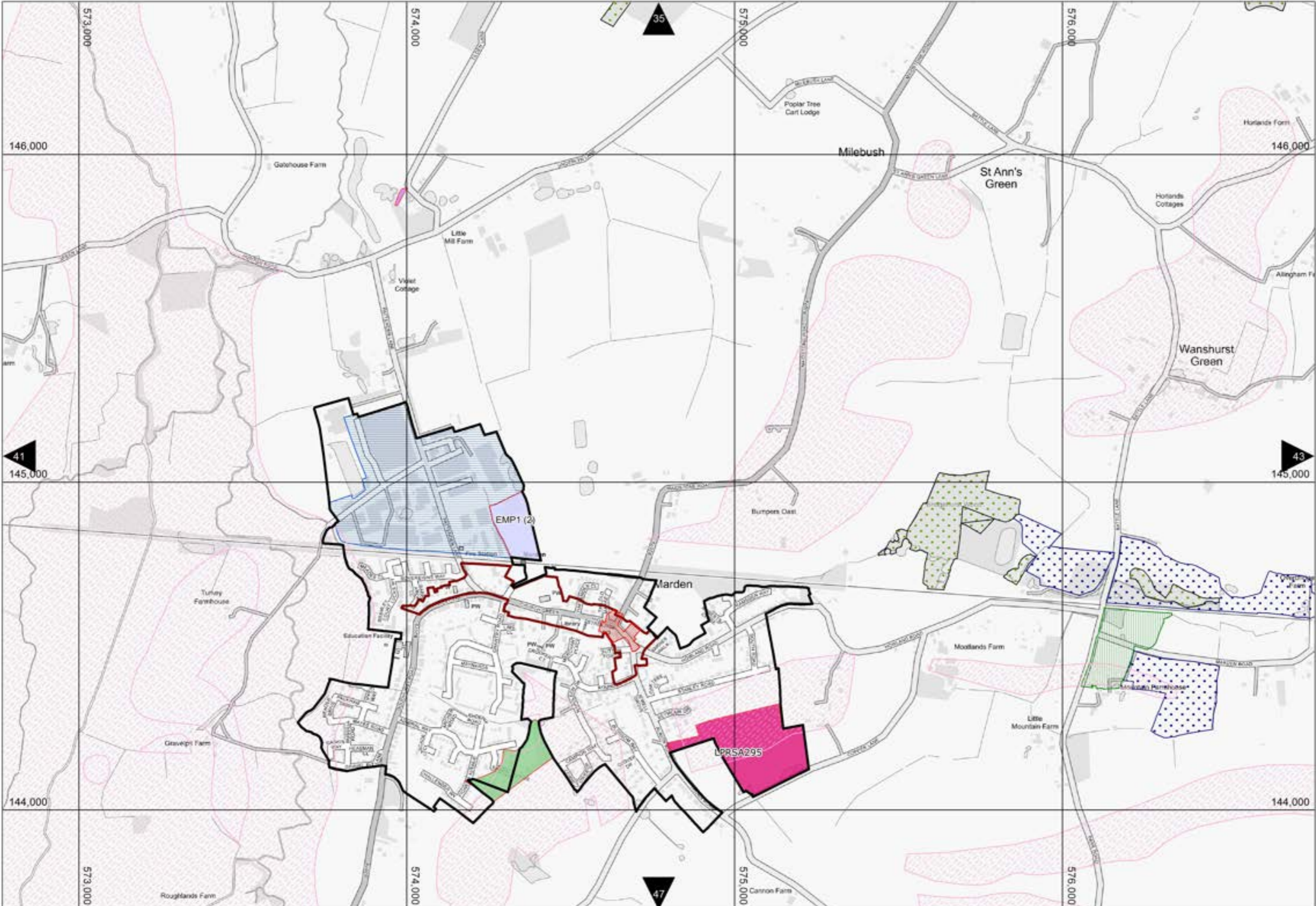
Reproduced from the Ordnance Survey mapping with the permission of the Controller of Her Majesty's Stationary Office © Crown copyright. Unauthorised reproduction infringes Crown copyright and may lead to prosecution or civil proceedings. The Maidstone Borough Council Licence No AC0000807001, 2024 Scale 1:10,000. Produced by GIS MidKent Services.



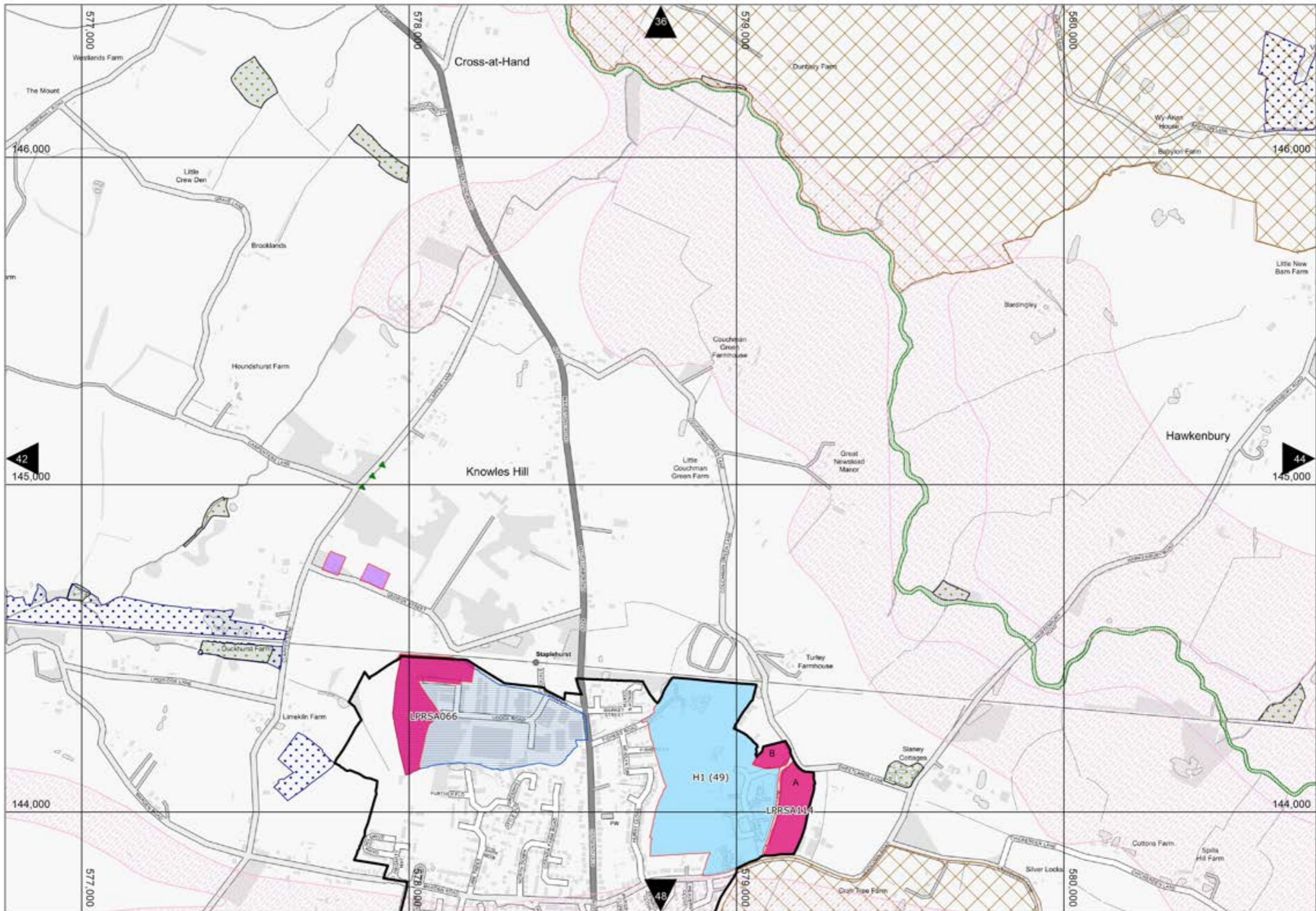


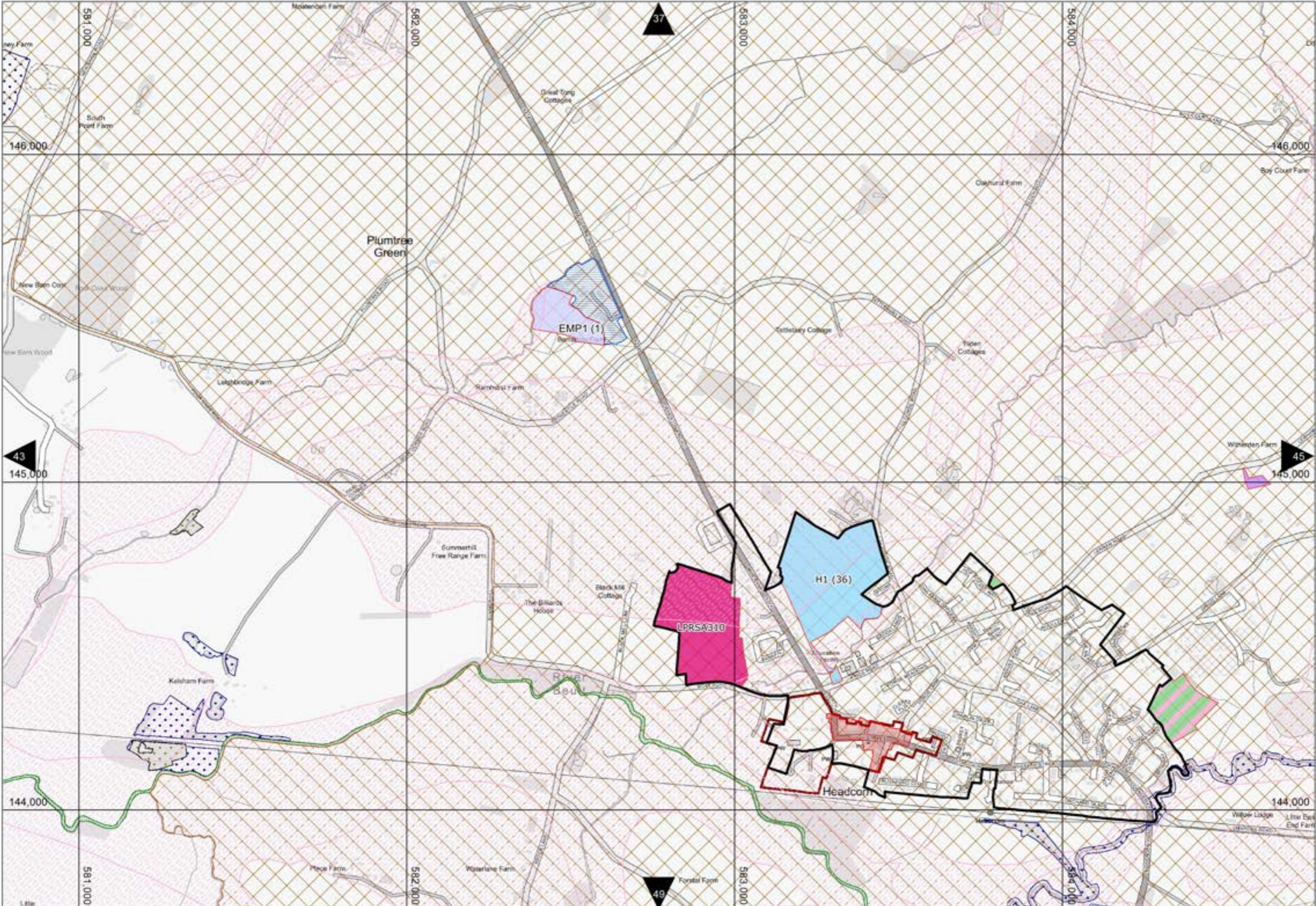
Reproduced from the Ordnance Survey mapping with the permission of the Controller of Her Majesty's Stationary Office © Crown copyright. Unauthorised reproduction infringes Crown copyright and may lead to prosecution or civil proceedings. The Maidstone Borough Council Licence No AC0000807001, 2024 Scale 1:10,000. Produced by GIS MidKent Services.



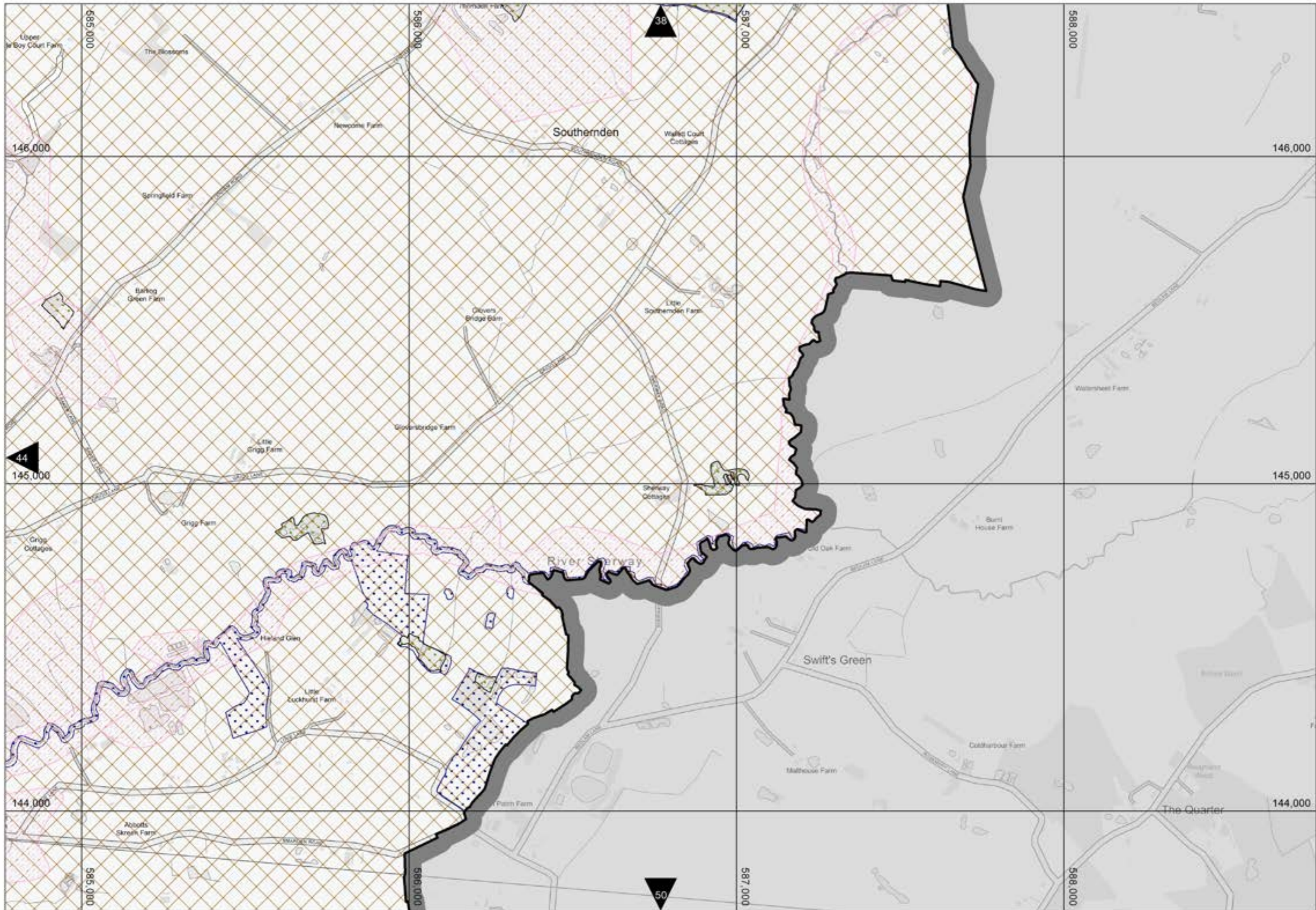


Reproduced from the Ordnance Survey mapping with the permission of the Controller of Her Majesty's Stationary Office © Crown copyright. Unauthorised reproduction infringes Crown copyright and may lead to prosecution or civil proceedings. The Maidstone Borough Council Licence No AC0000807001, 2024 Scale 1:10,000. Produced by GIS MidKent Services.



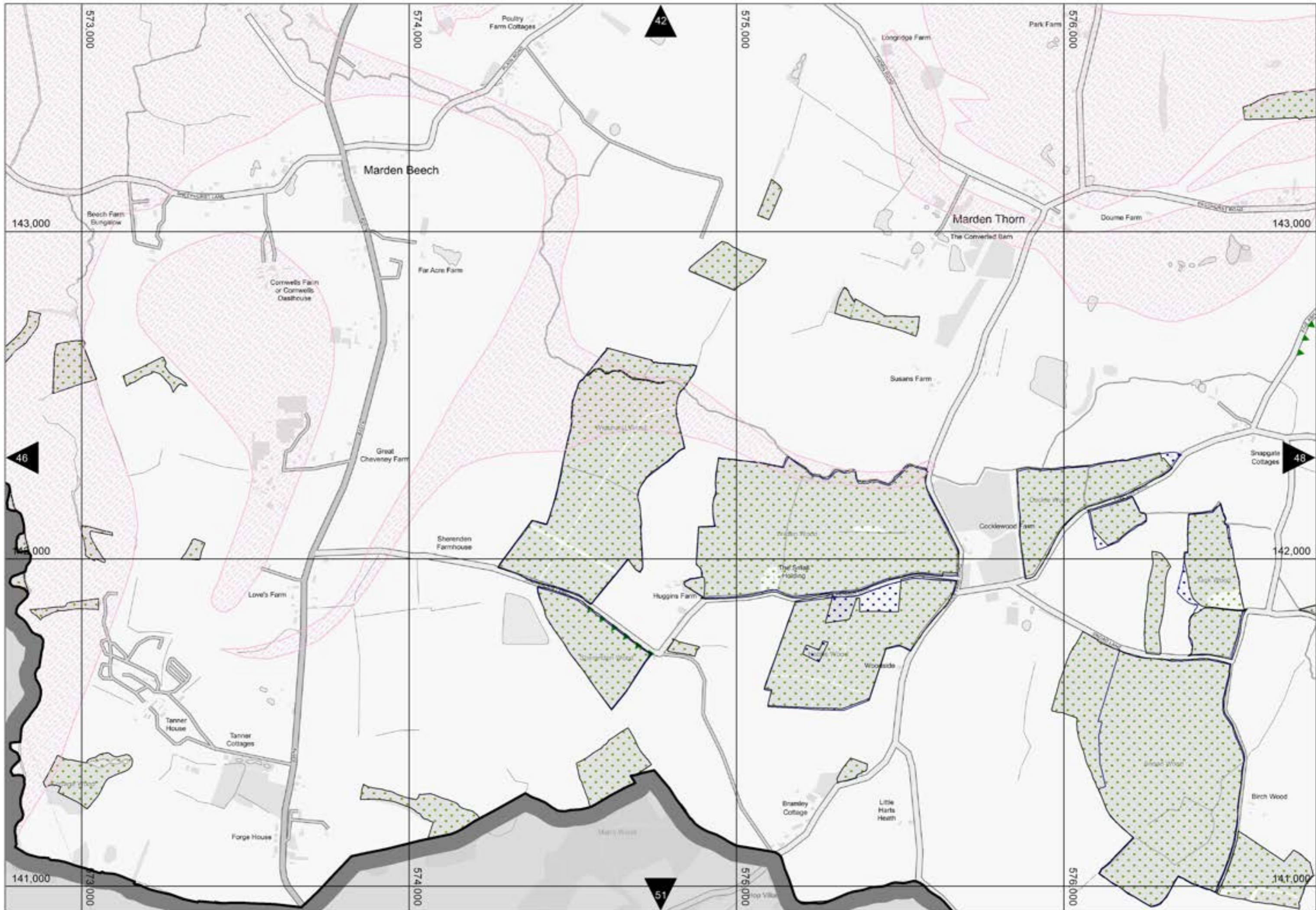


Reproduced from the Ordnance Survey mapping with the permission of the Controller of Her Majesty's Stationary Office © Crown copyright. Unauthorised reproduction infringes Crown copyright and may lead to prosecution or civil proceedings. The Maidstone Borough Council Licence No AC0000807001, 2024 Scale 1:10,000. Produced by GIS MidKent Services.



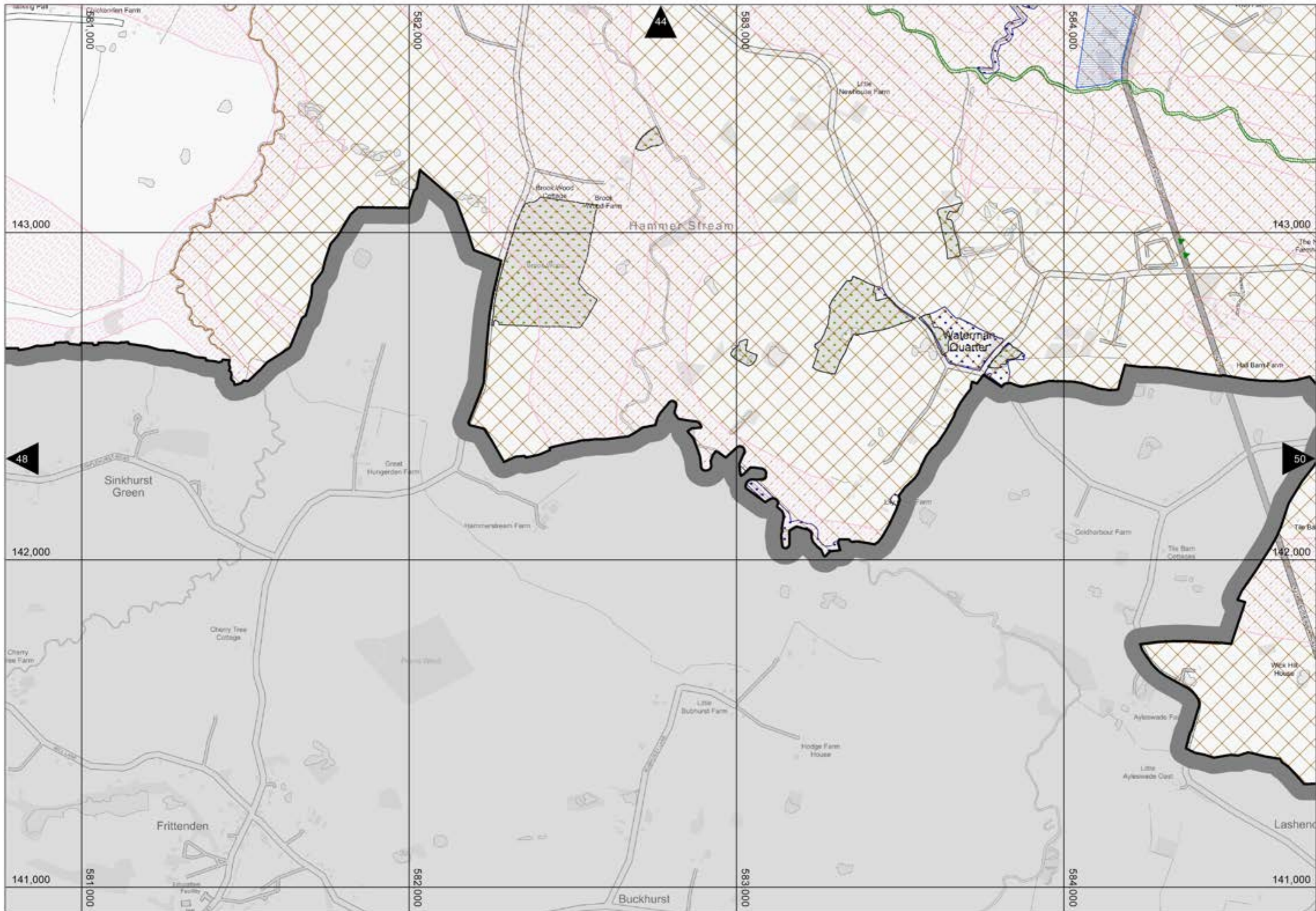


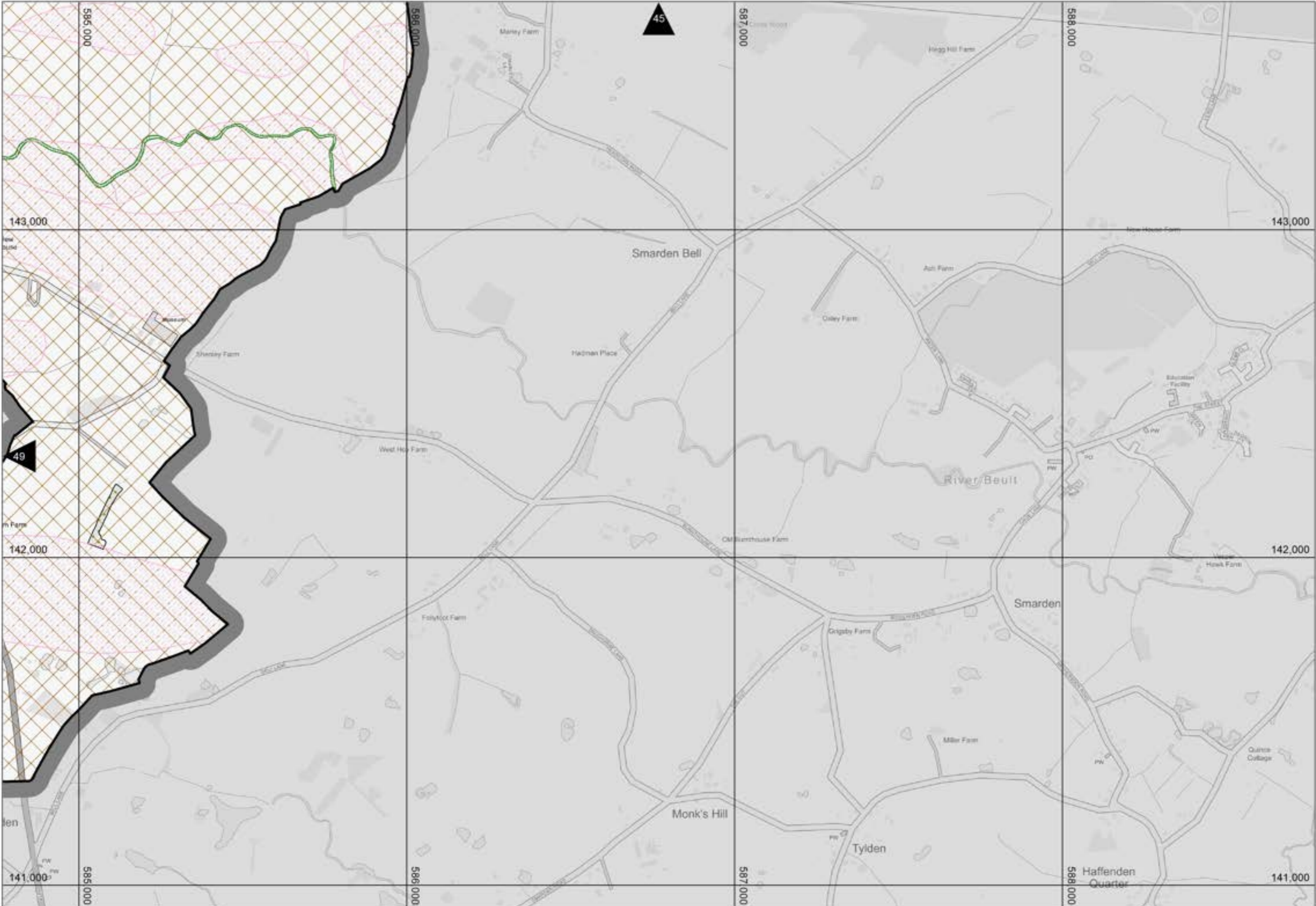
Reproduced from the Ordnance Survey mapping with the permission of the Controller of Her Majesty's Stationary Office © Crown copyright. Unauthorised reproduction infringes Crown copyright and may lead to prosecution or civil proceedings. The Maidstone Borough Council Licence No AC0000807001, 2024 Scale 1:10,000. Produced by GIS MidKent Services.



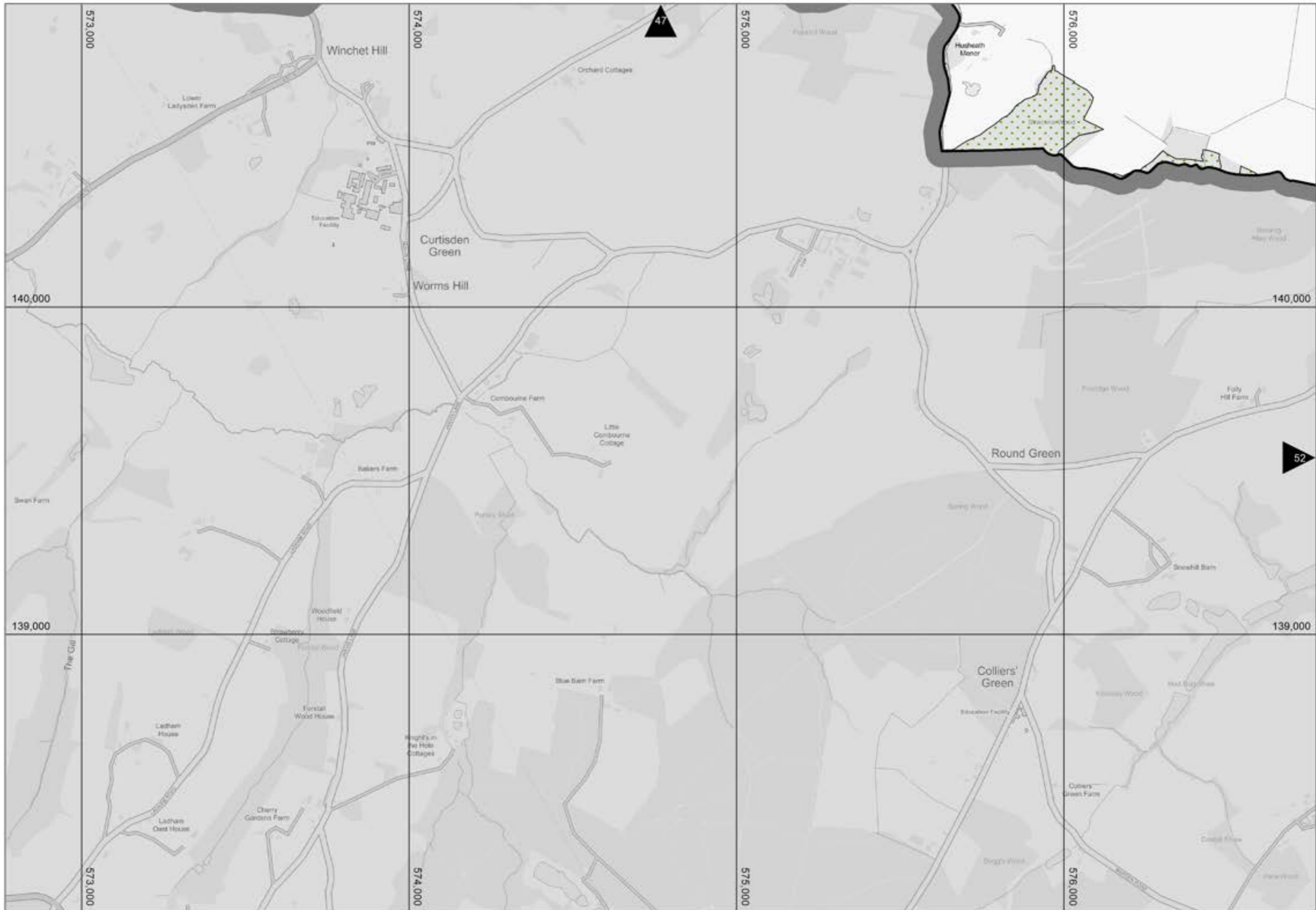


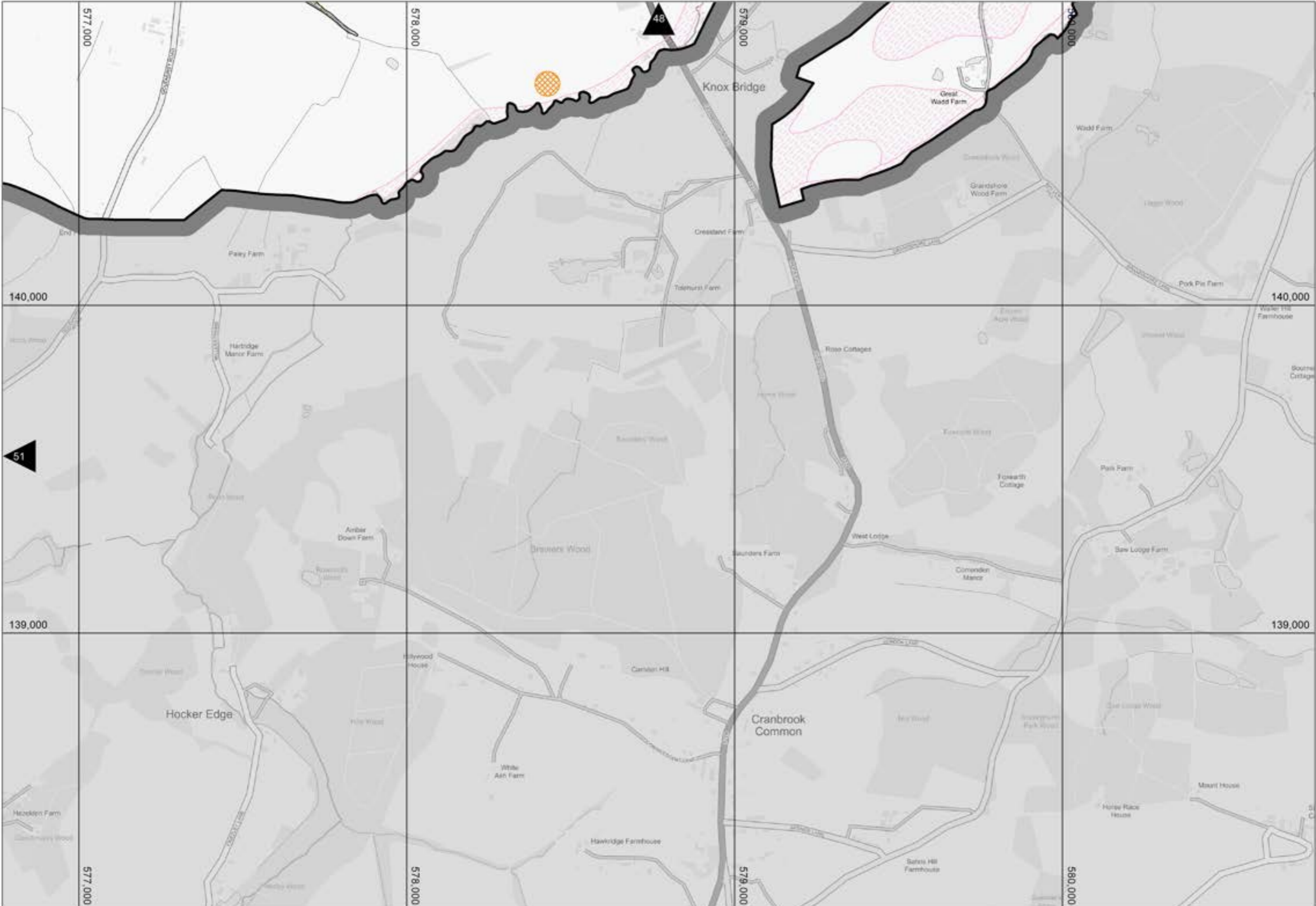
Reproduced from the Ordnance Survey mapping with the permission of the Controller of Her Majesty's Stationary Office © Crown copyright. Unauthorised reproduction infringes Crown copyright and may lead to prosecution or civil proceedings. The Maidstone Borough Council Licence No AC0000807001, 2024 Scale 1:10,000. Produced by GIS MidKent Services.





Reproduced from the Ordnance Survey mapping with the permission of the Controller of Her Majesty's Stationary Office © Crown copyright. Unauthorised reproduction infringes Crown copyright and may lead to prosecution or civil proceedings. The Maidstone Borough Council Licence No AC0000807001, 2024 Scale 1:10,000. Produced by GIS MidKent Services.





Reproduced from the Ordnance Survey mapping with the permission of the Controller of Her Majesty's Stationary Office © Crown copyright. Unauthorised reproduction infringes Crown copyright and may lead to prosecution or civil proceedings. The Maidstone Borough Council Licence No AC0000807001, 2024 Scale 1:10,000. Produced by GIS MidKent Services.