

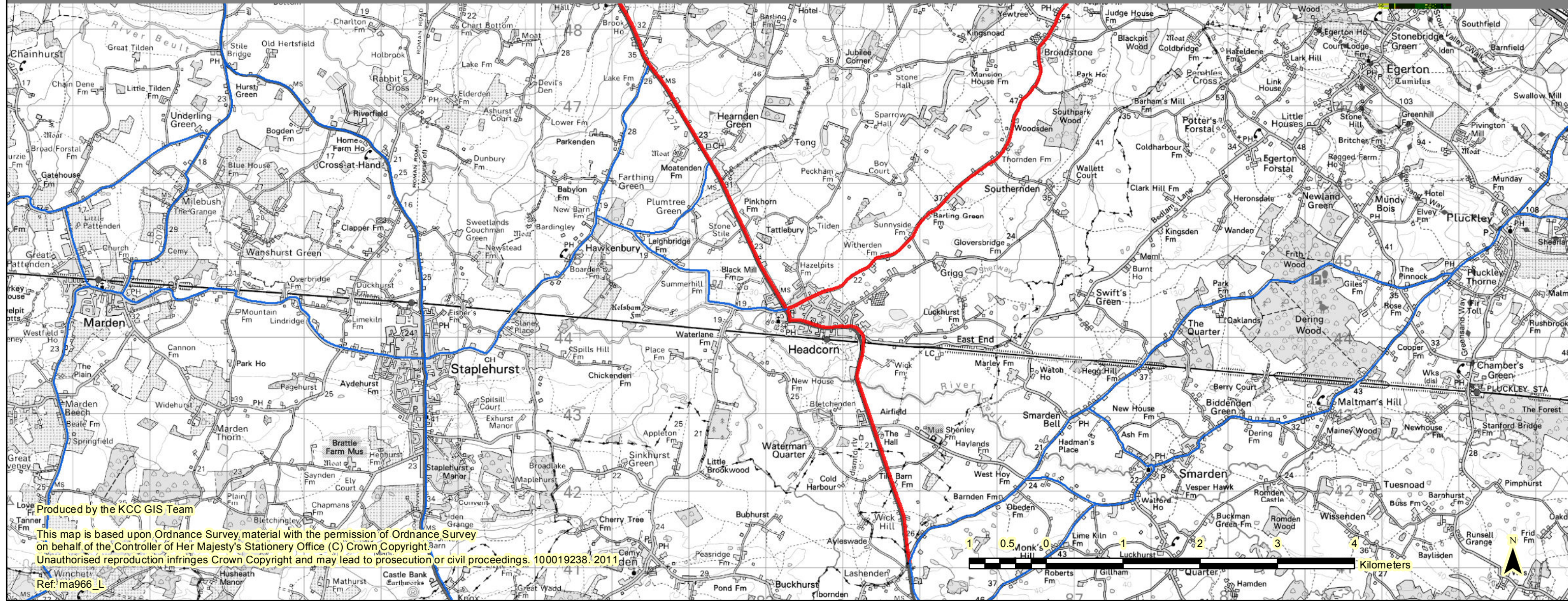
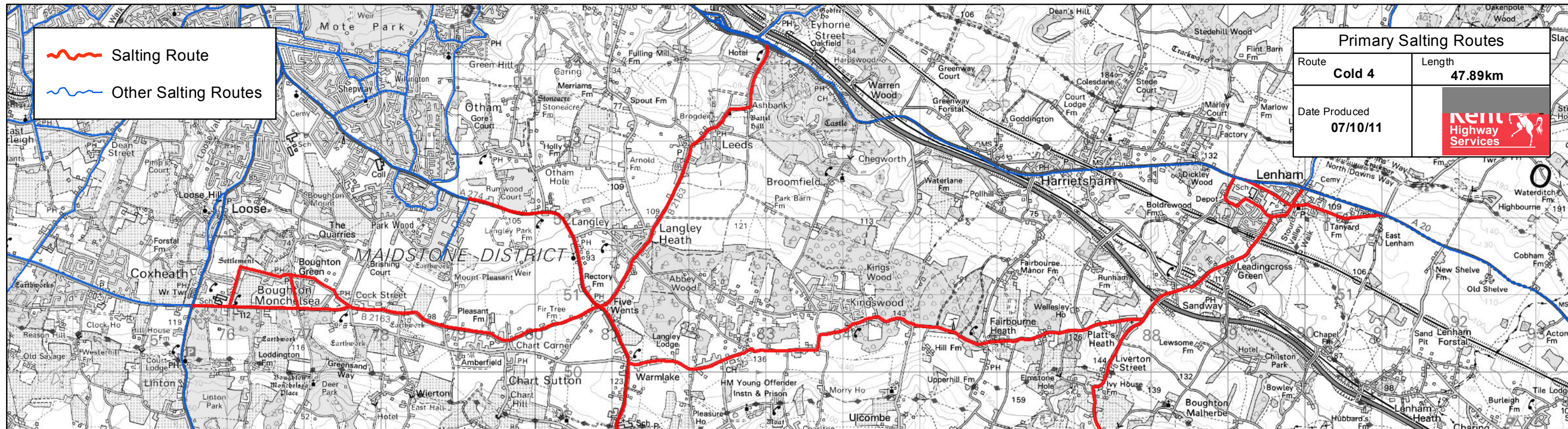
 Salting Route  
 Other Salting Routes

Primary Salting Routes	
Route	<b>Cold 4</b>
Length	<b>47.89km</b>
Date Produced	<b>07/10/11</b>

Produced by the KCC GIS Team  
 This map is based upon Ordnance Survey material with the permission of Ordnance Survey on behalf of the Controller of Her Majesty's Stationery Office (C) Crown Copyright.  
 Unauthorised reproduction infringes Crown Copyright and may lead to prosecution or civil proceedings. 100019238. 2011  
 Ref: ma966\_L

