Salting Route

Other Salting Routes

Primary Salting Routes

Route	Length
Cold 7	48.88km
Date Revised 07/10/11	

Kent Highway Services

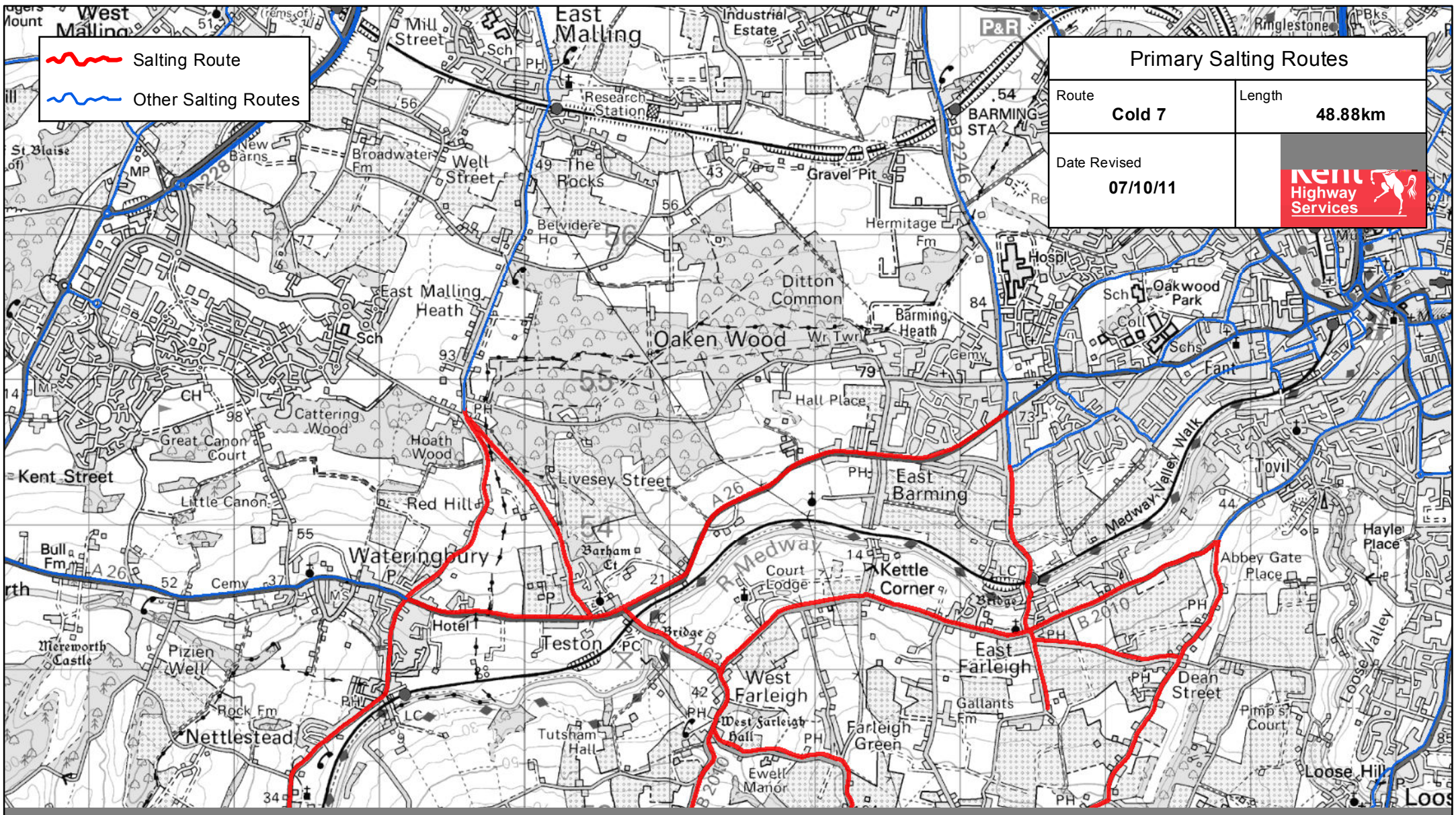

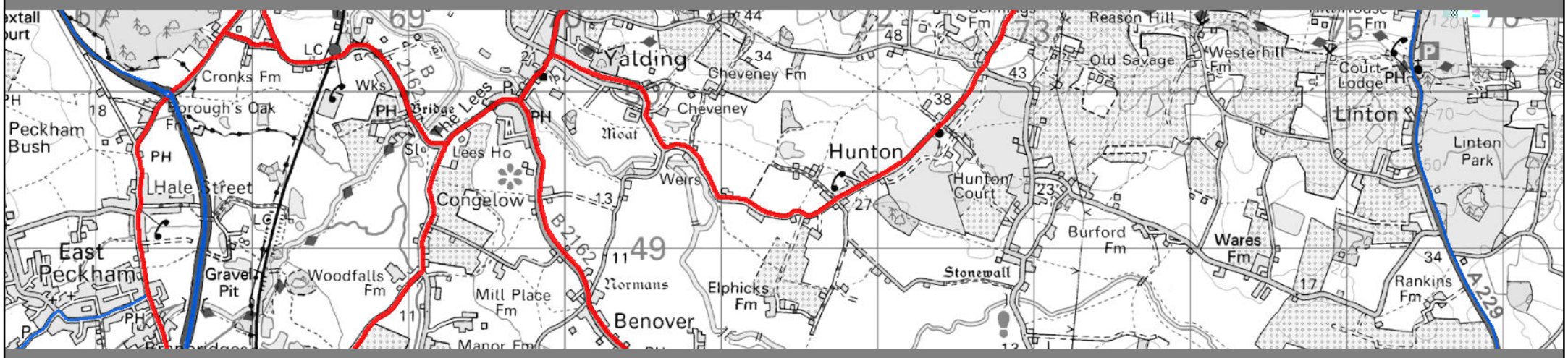

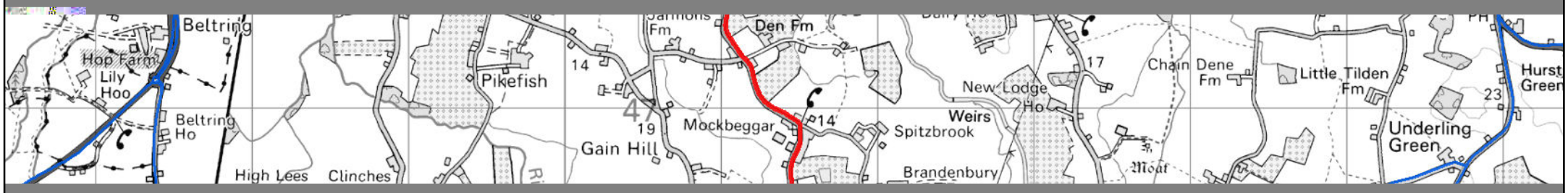

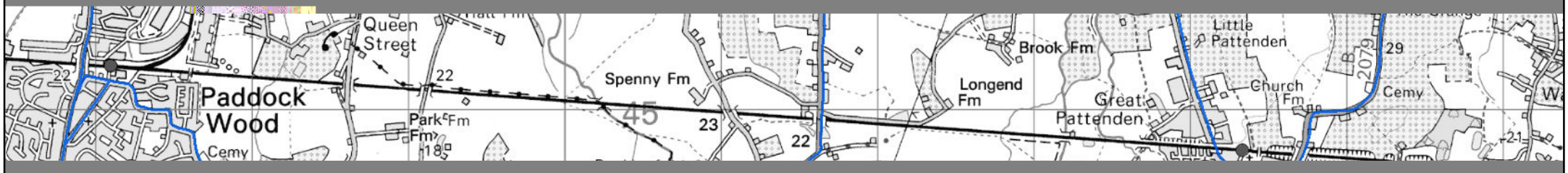

Produced by the KCC GIS Team

This map is based upon Ordnance Survey material with the permission of Ordnance Survey on behalf of the Controller of Her Majesty's Stationery Office (C) Crown Copyright. Unauthorised reproduction infringes Crown Copyright and may lead to prosecution or civil proceedings. 100019238. 2011

Ref: ma966_P

750 375 0 750 1500 2250 Metres

N