


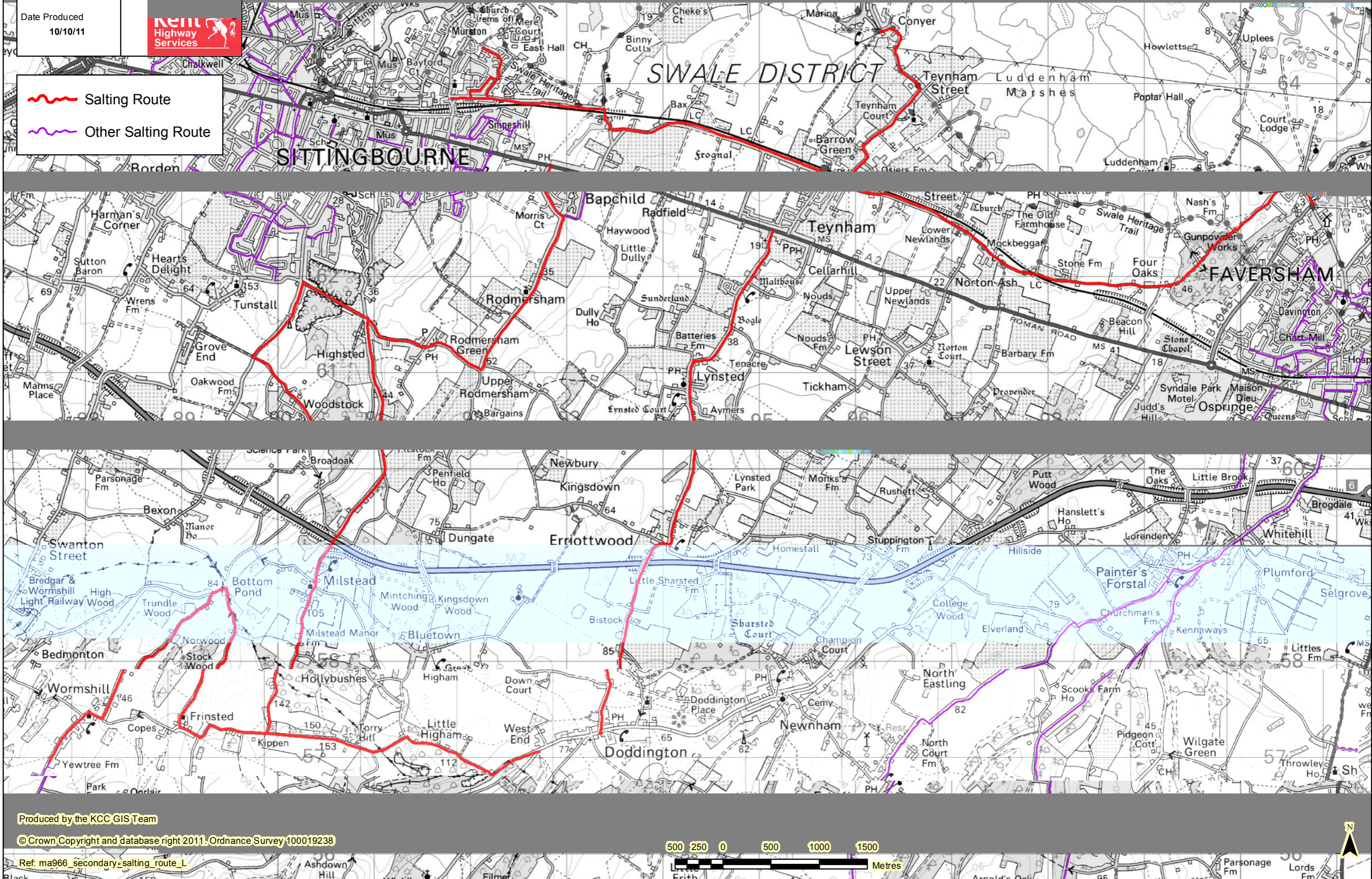


Secondary Salting Routes

Route	Pres F	Length	51.19km
Date Produced	10/10/11		

-  Salting Route
-  Other Salting Route



Produced by the KCC GIS Team

© Crown Copyright and database right 2011. Ordnance Survey 100019238

Ref: ma966_secondary_salting_route_L